Additional Permitted Uses Map

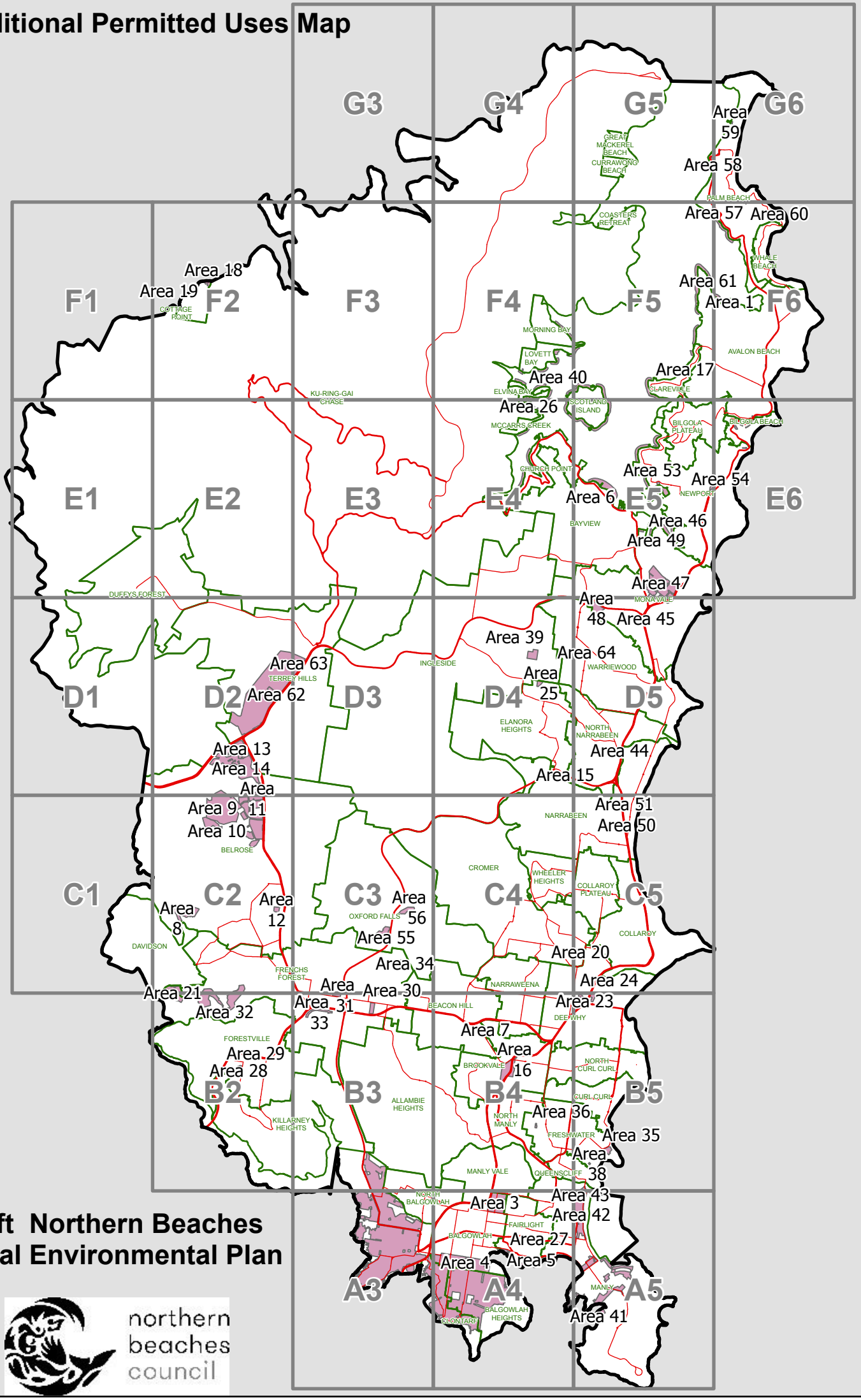

Draft Northern Beaches Local Environmental Plan

northern beaches council

Legend

- LGA Boundary
- Suburbs
- ArterialRoad
- DistributorRoad
- Cadastral Boundary

Proposed Legend

- Northern Beaches Additional Permitted Uses Map

Current Legend

- Pittwater Additional Permitted Uses
- Warringah Additional Permitted Uses

Current Additional Permitted Uses Map

Grid: A3 Page 1 of 33

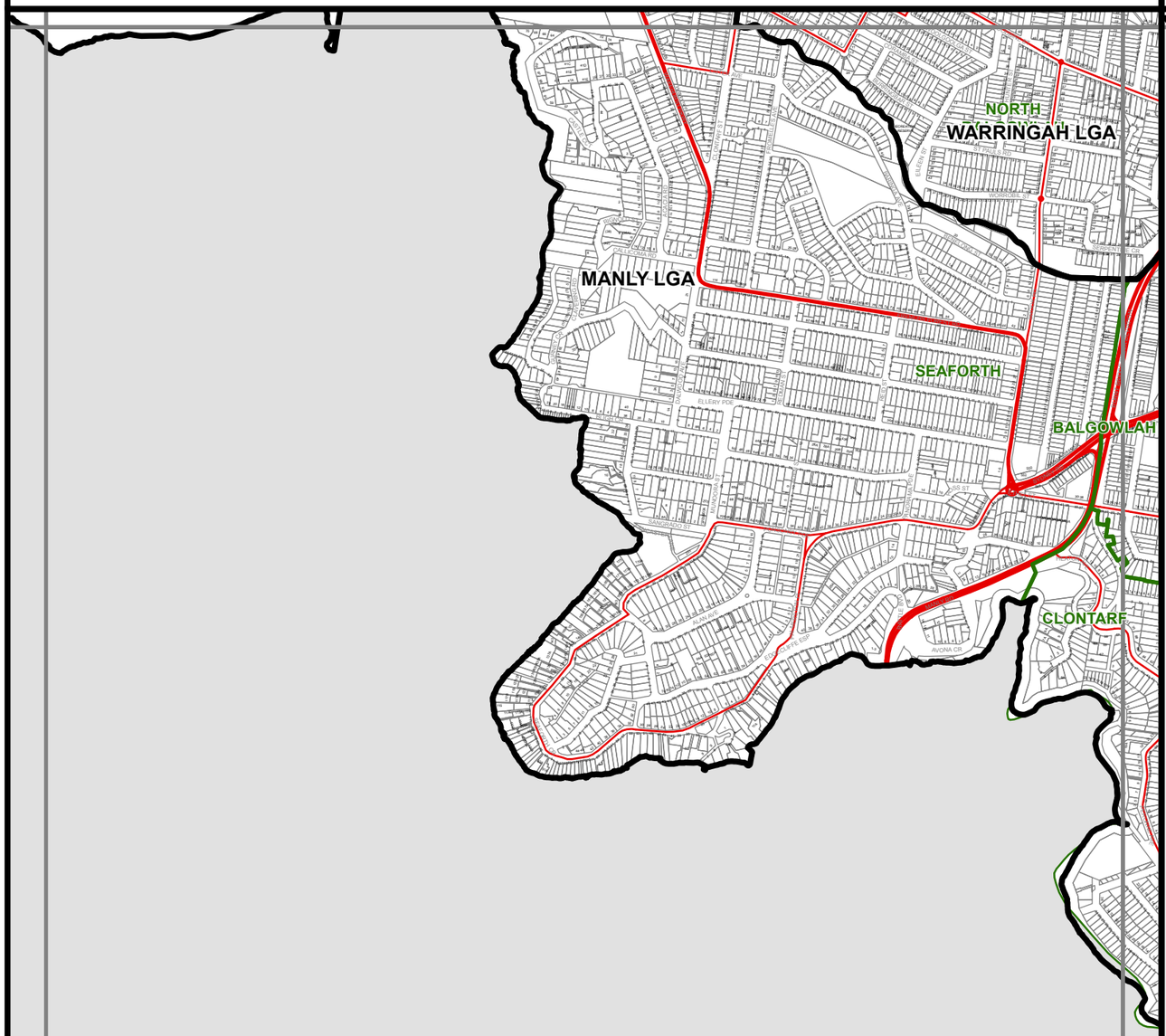

Proposed Additional Permitted Uses Map

Grid: A3 Page 1 of 33

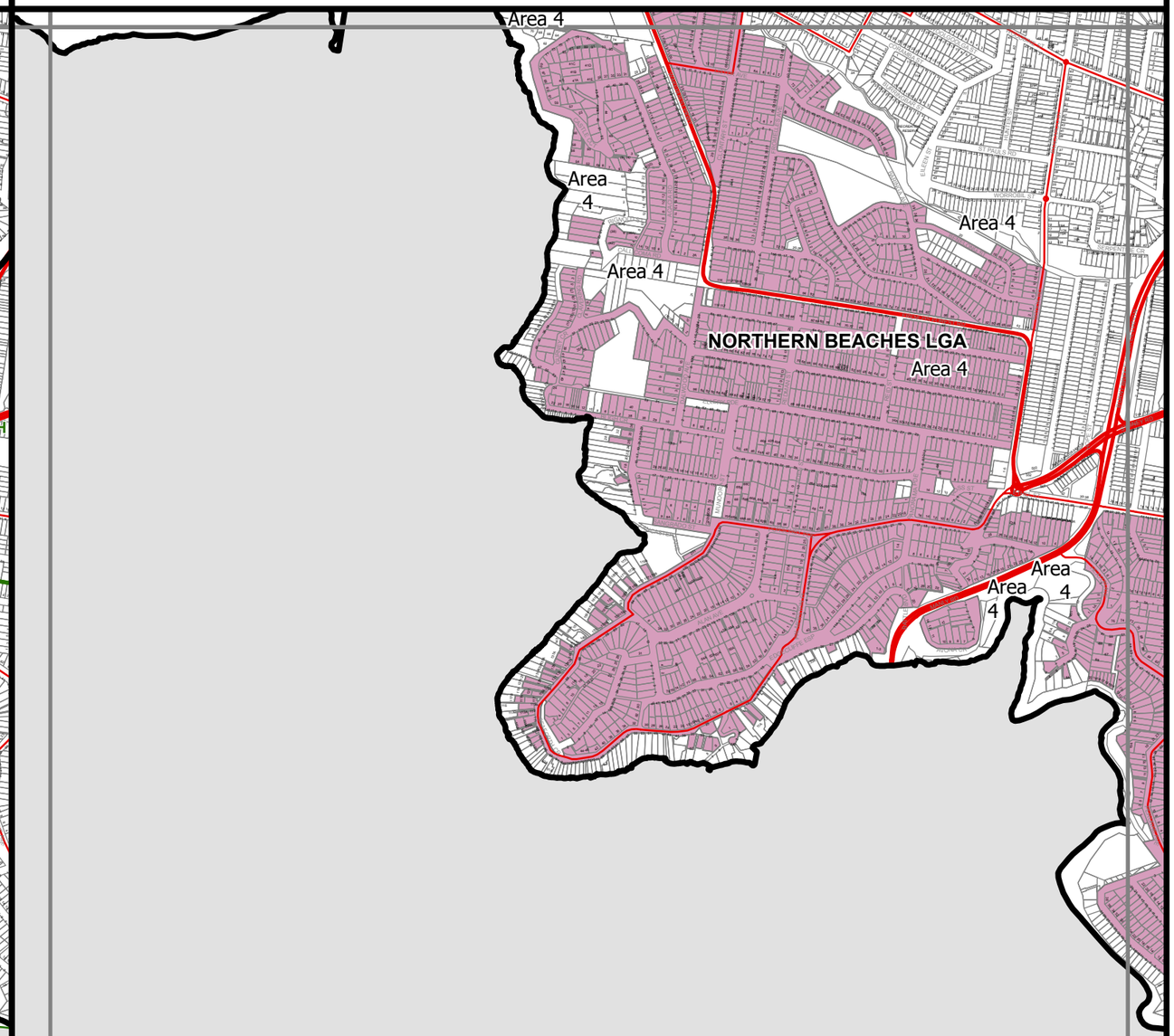

Current Additional Permitted Uses Map

Grid: A4 Page 2 of 33

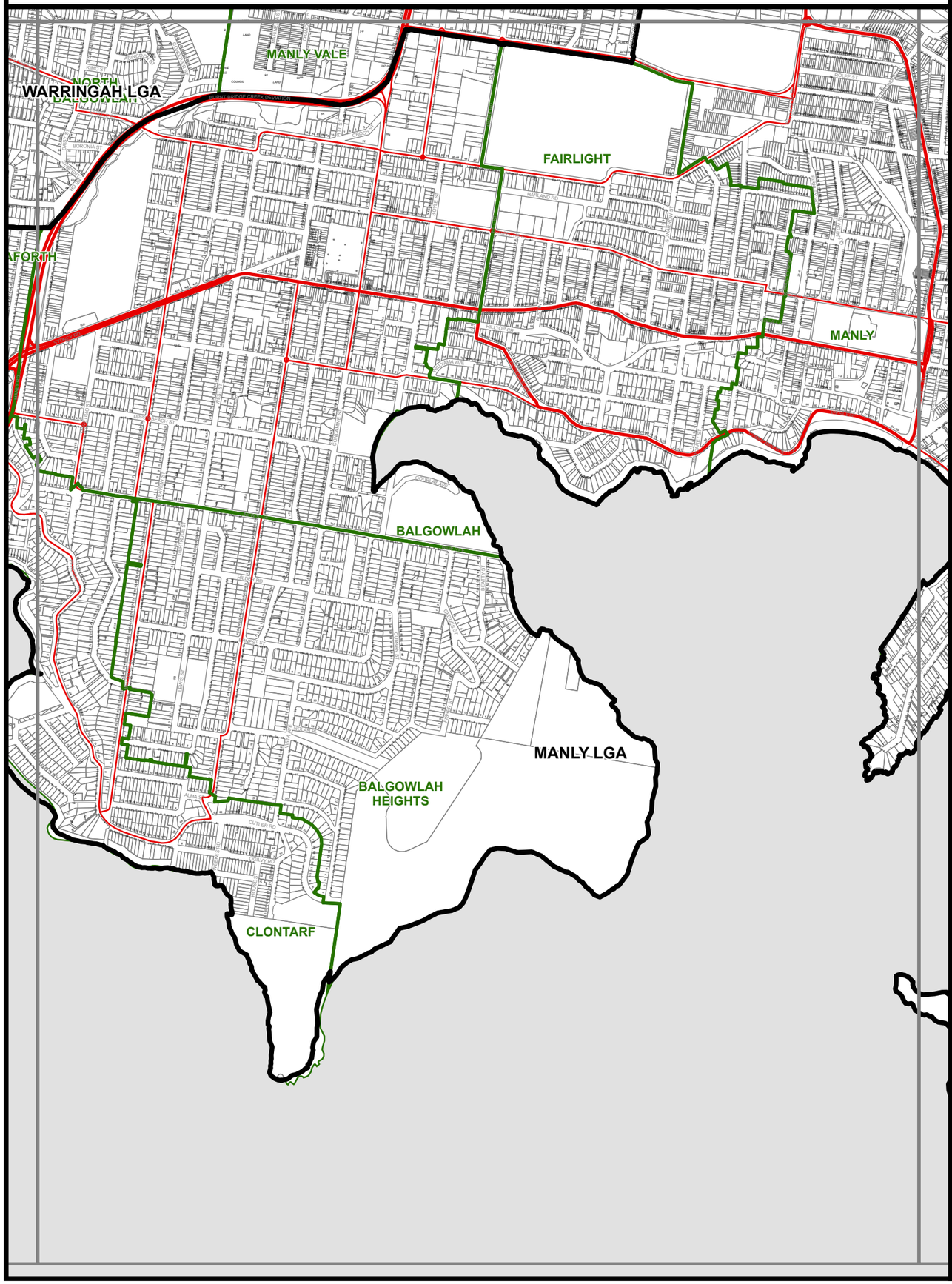

Proposed Additional Permitted Uses Map

Grid: A4 Page 2 of 33

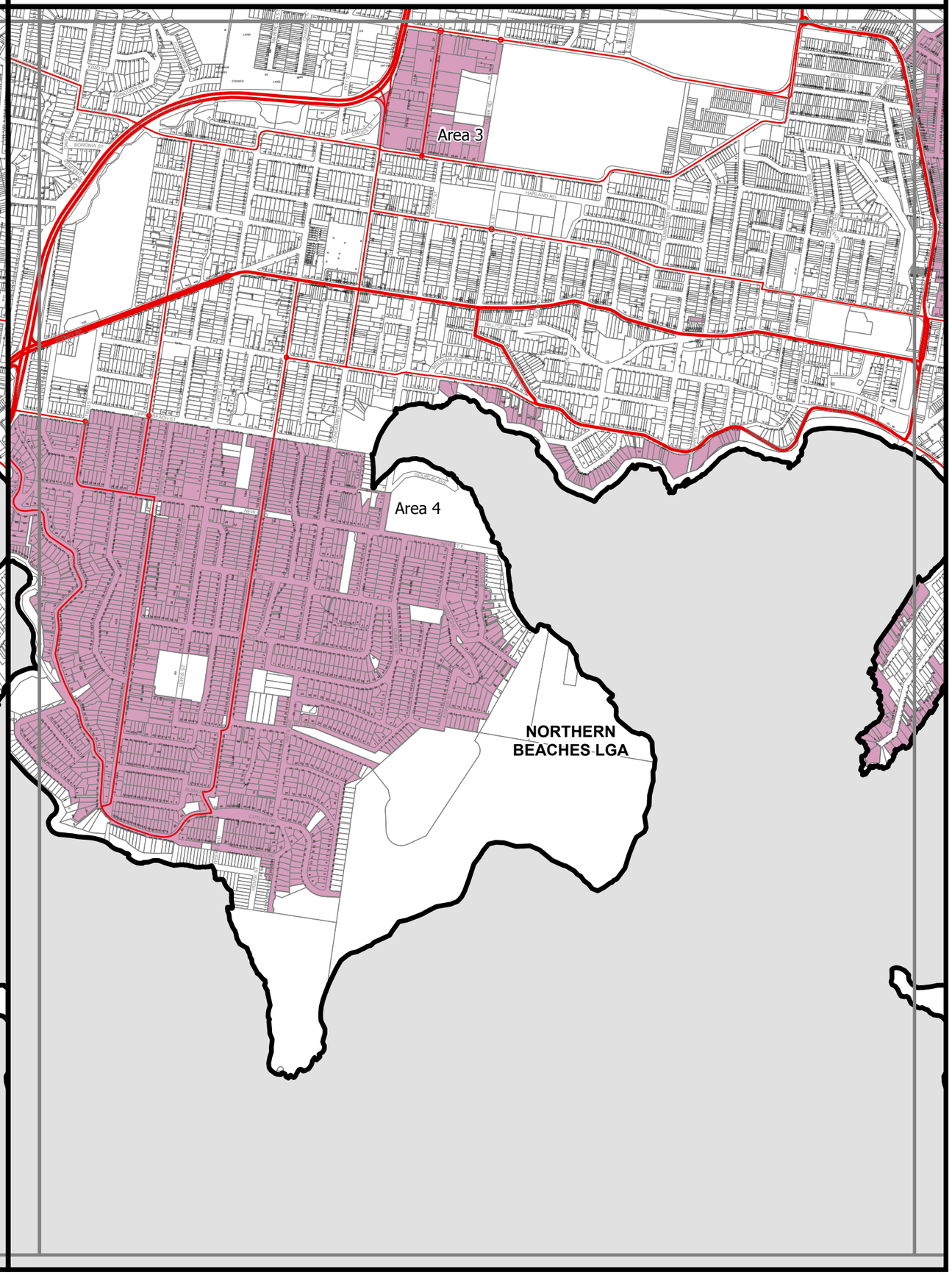

Current Additional Permitted Uses Map

Grid: A5 Page 3 of 33

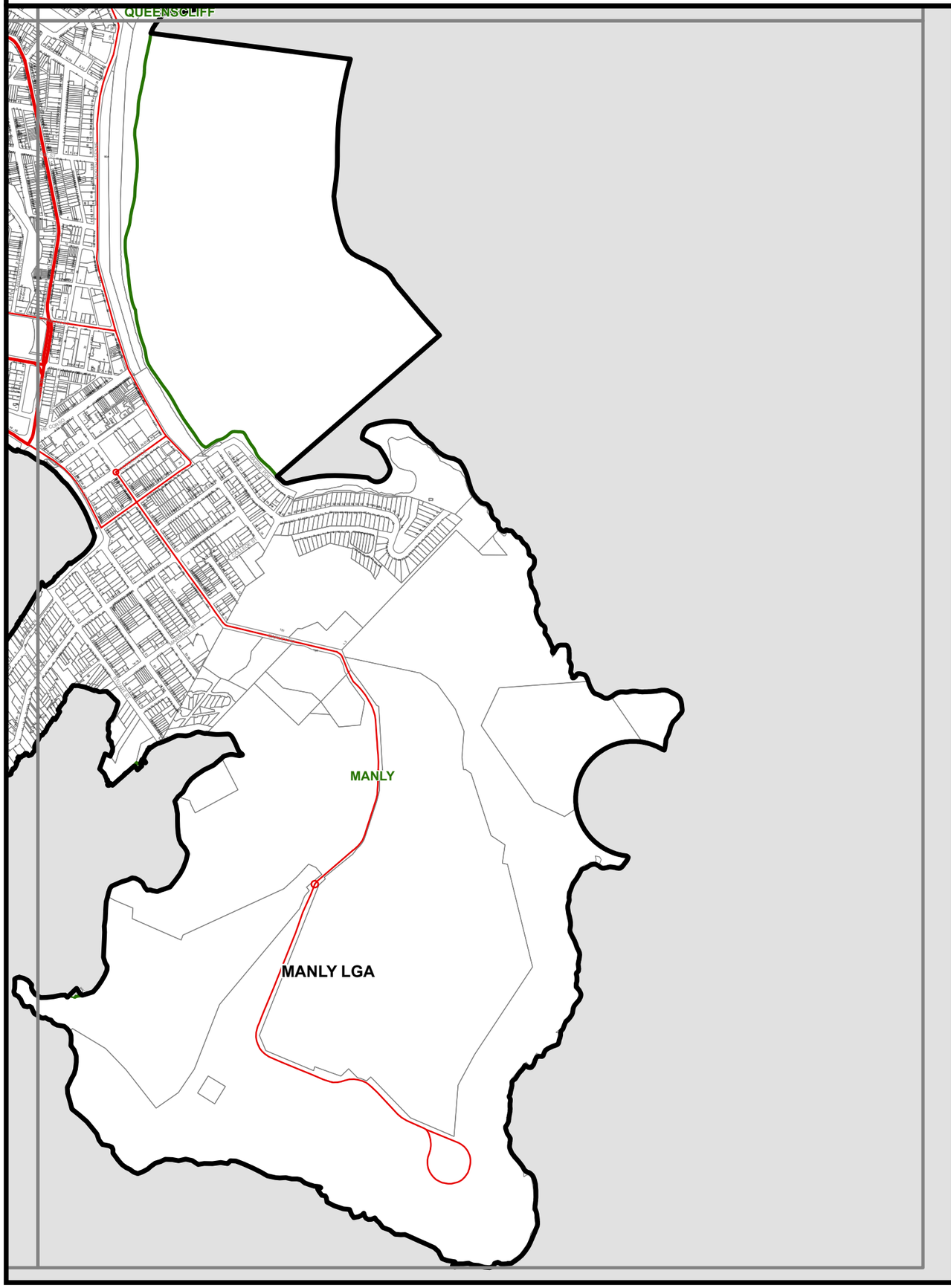

Proposed Additional Permitted Uses Map

Grid: A5 Page 3 of 33

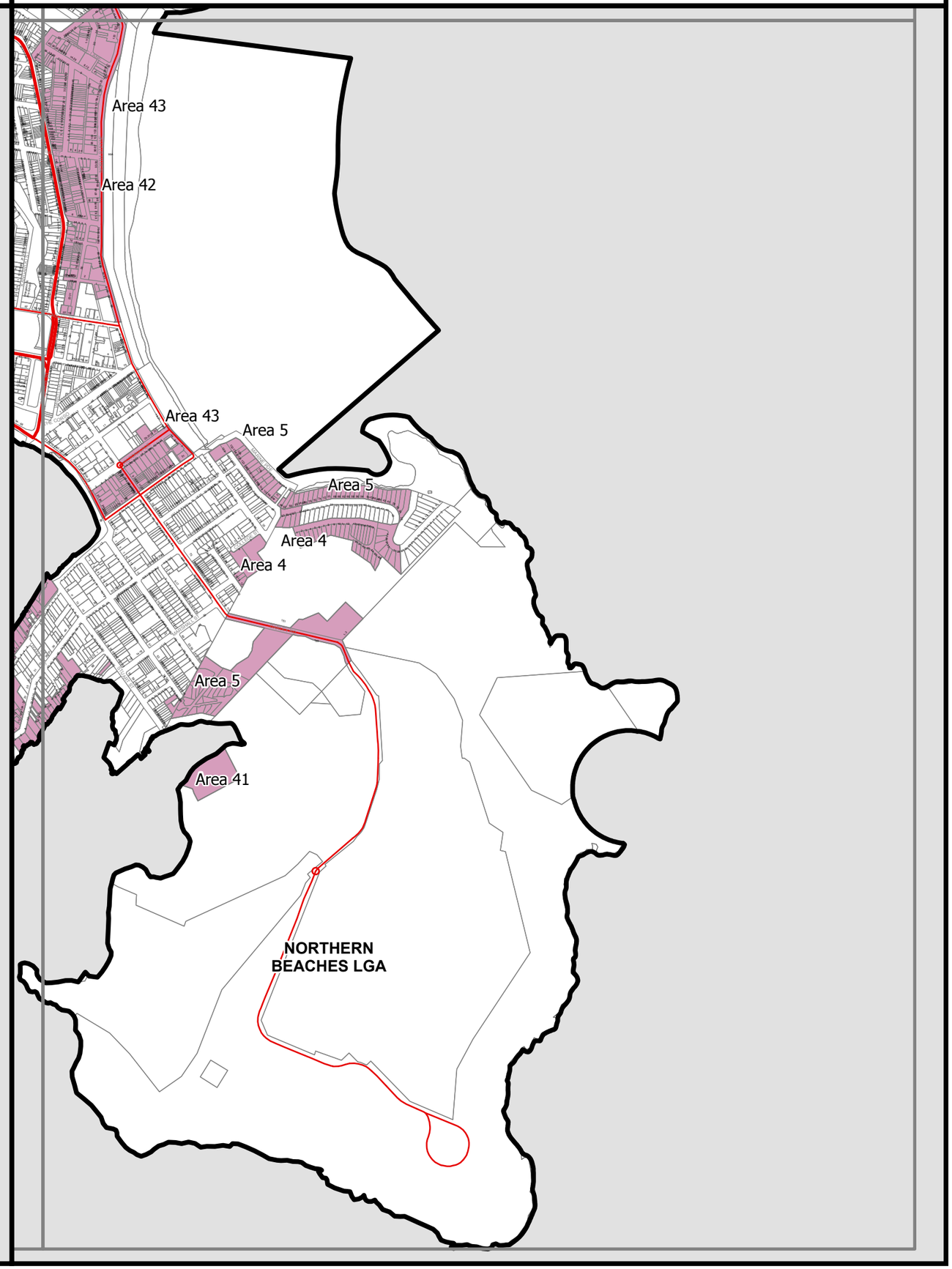

Current Additional Permitted Uses Map

Grid: B2 Page 4 of 33

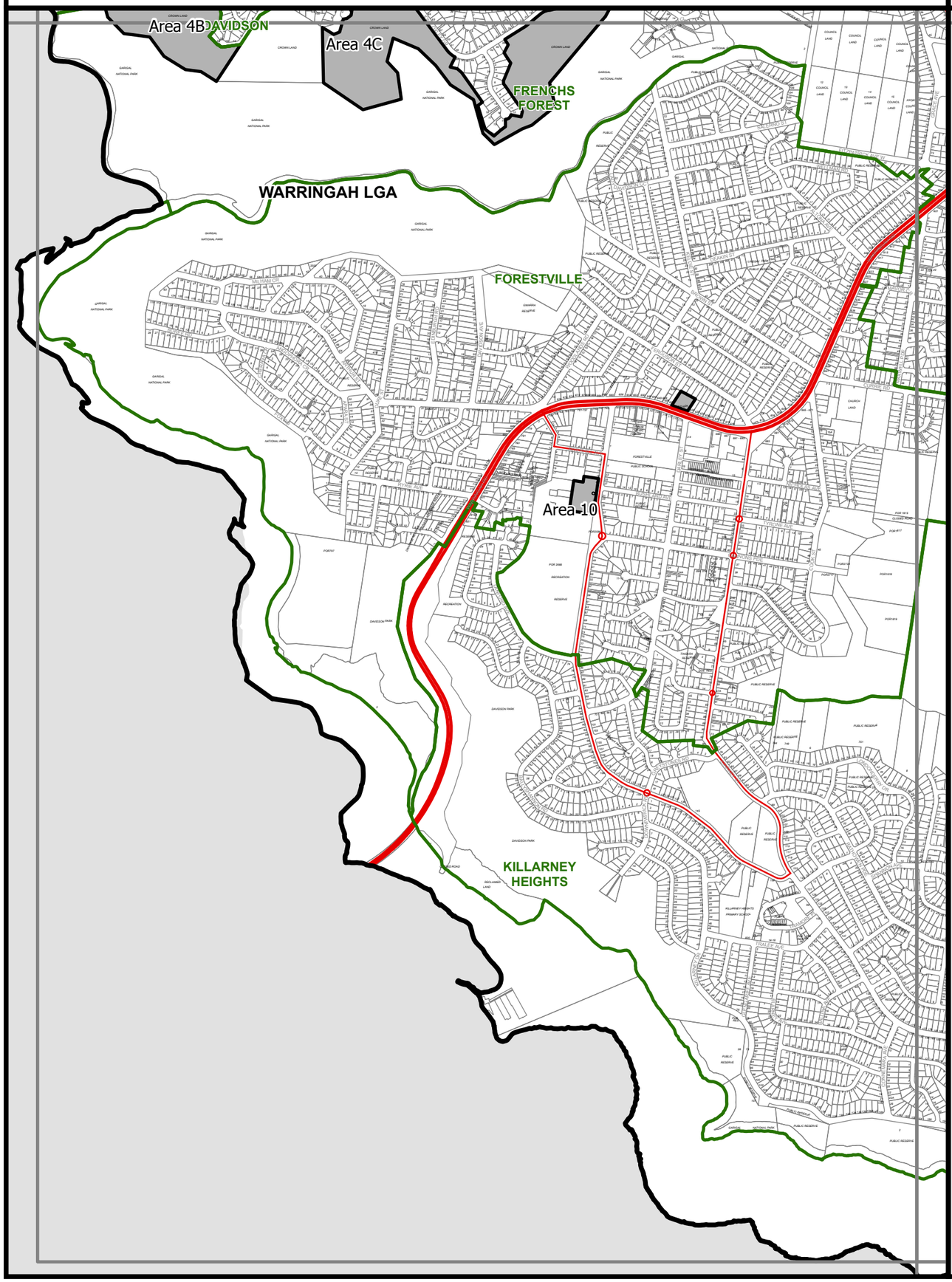

Proposed Additional Permitted Uses Map

Grid: B2 Page 4 of 33

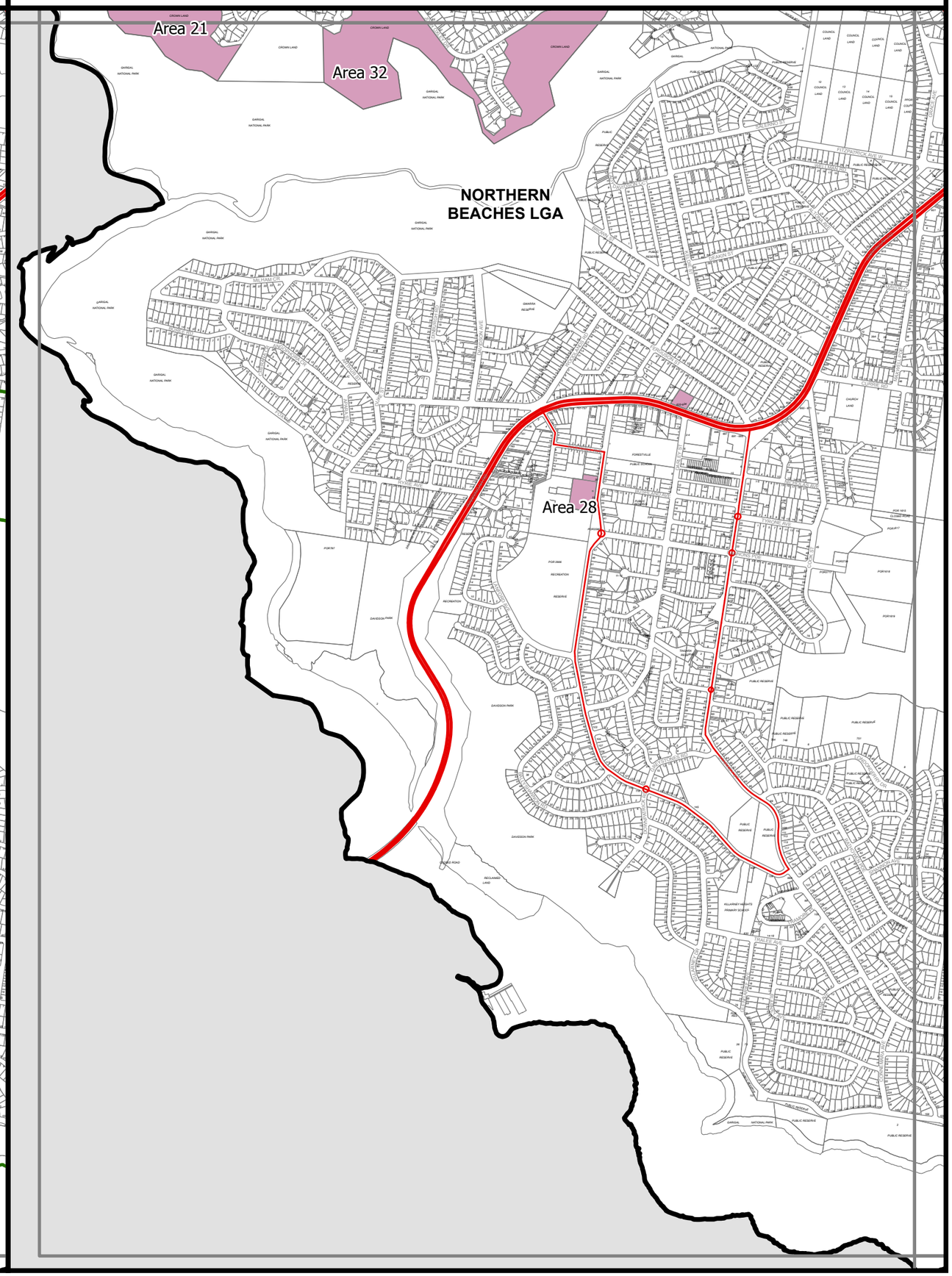

Current Additional Permitted Uses Map

Grid: B3 Page 5 of 33

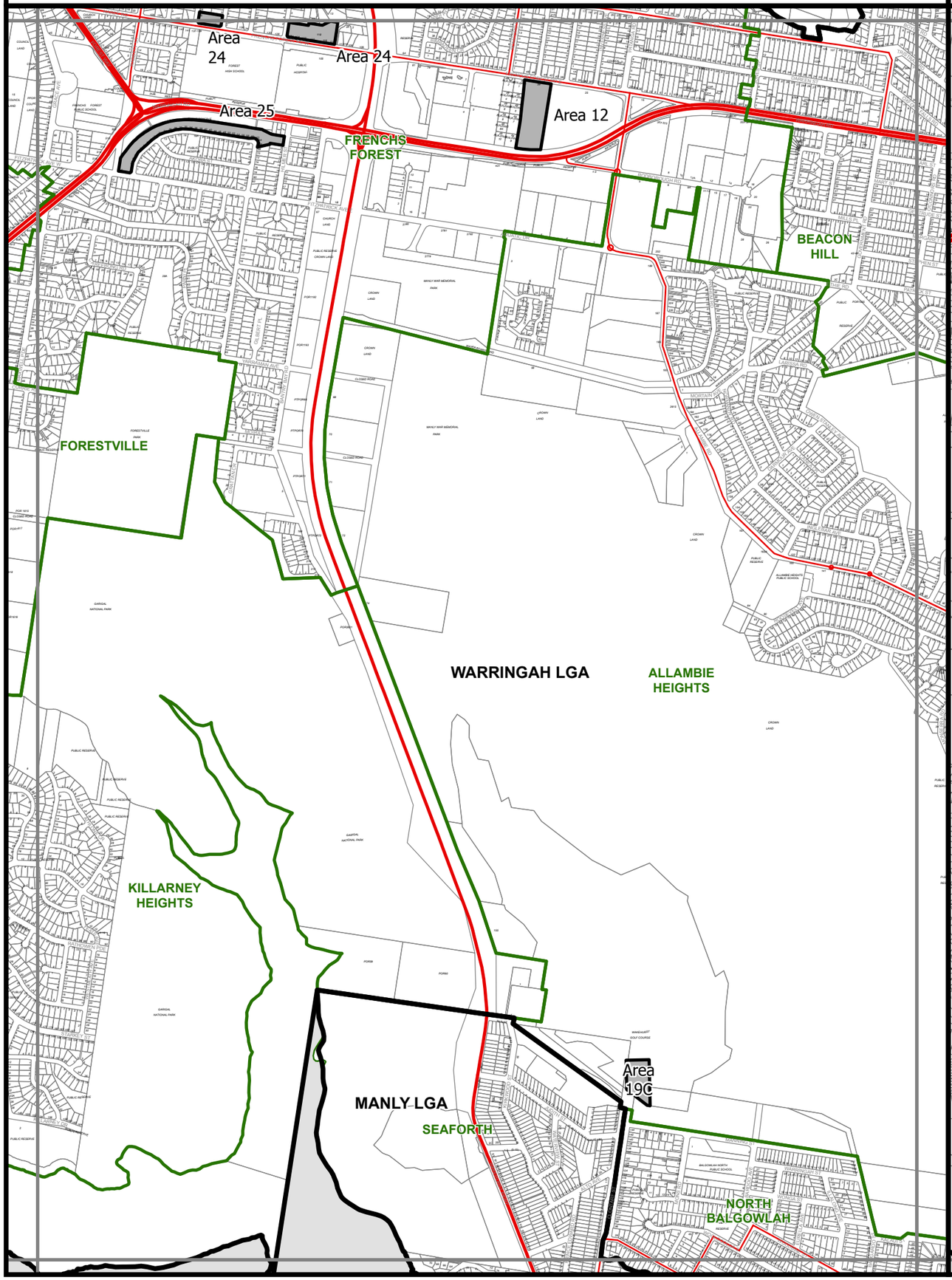

Proposed Additional Permitted Uses Map

Grid: B3 Page 5 of 33

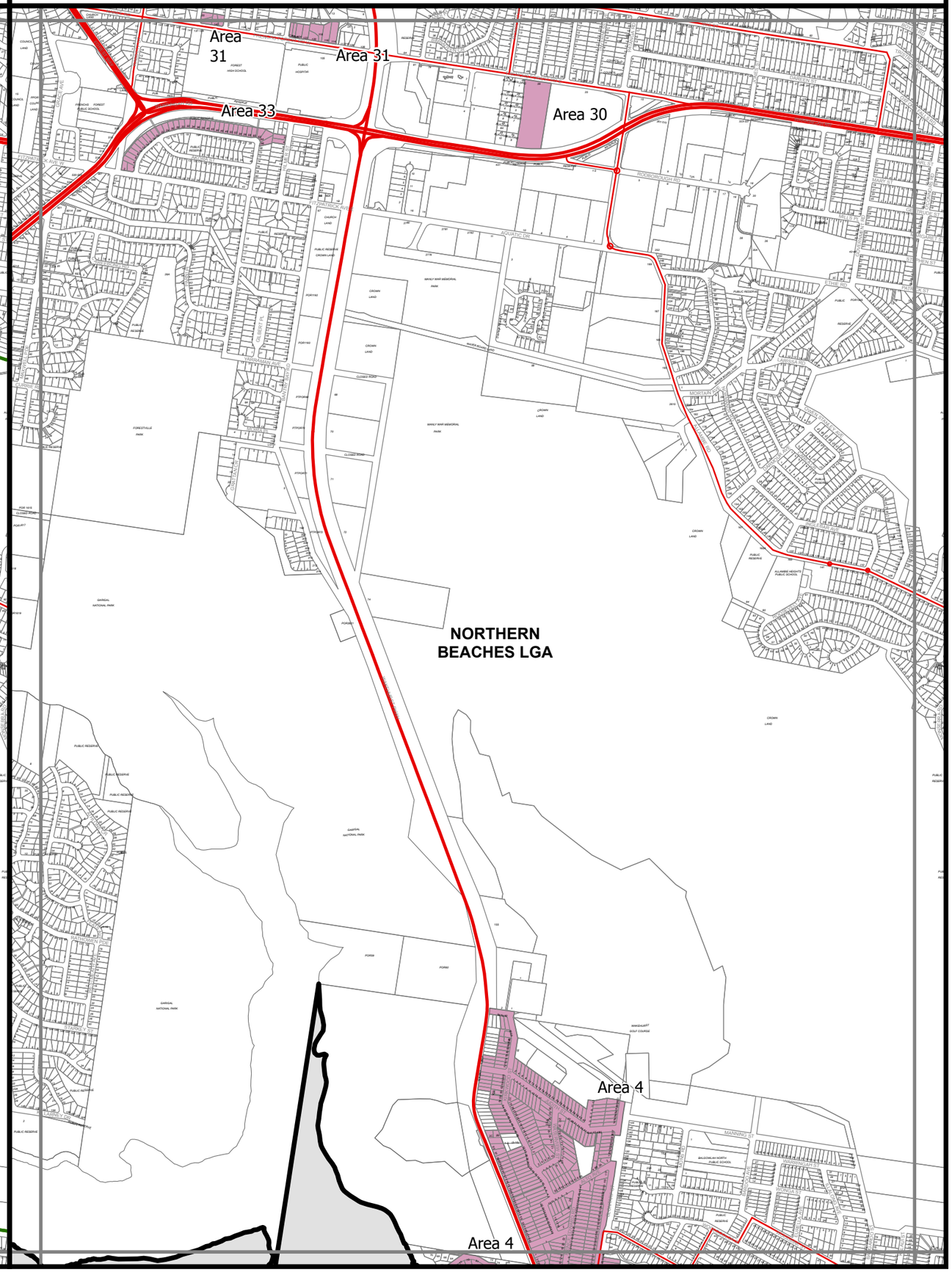

Current Additional Permitted Uses Map

Grid: B4 Page 6 of 33

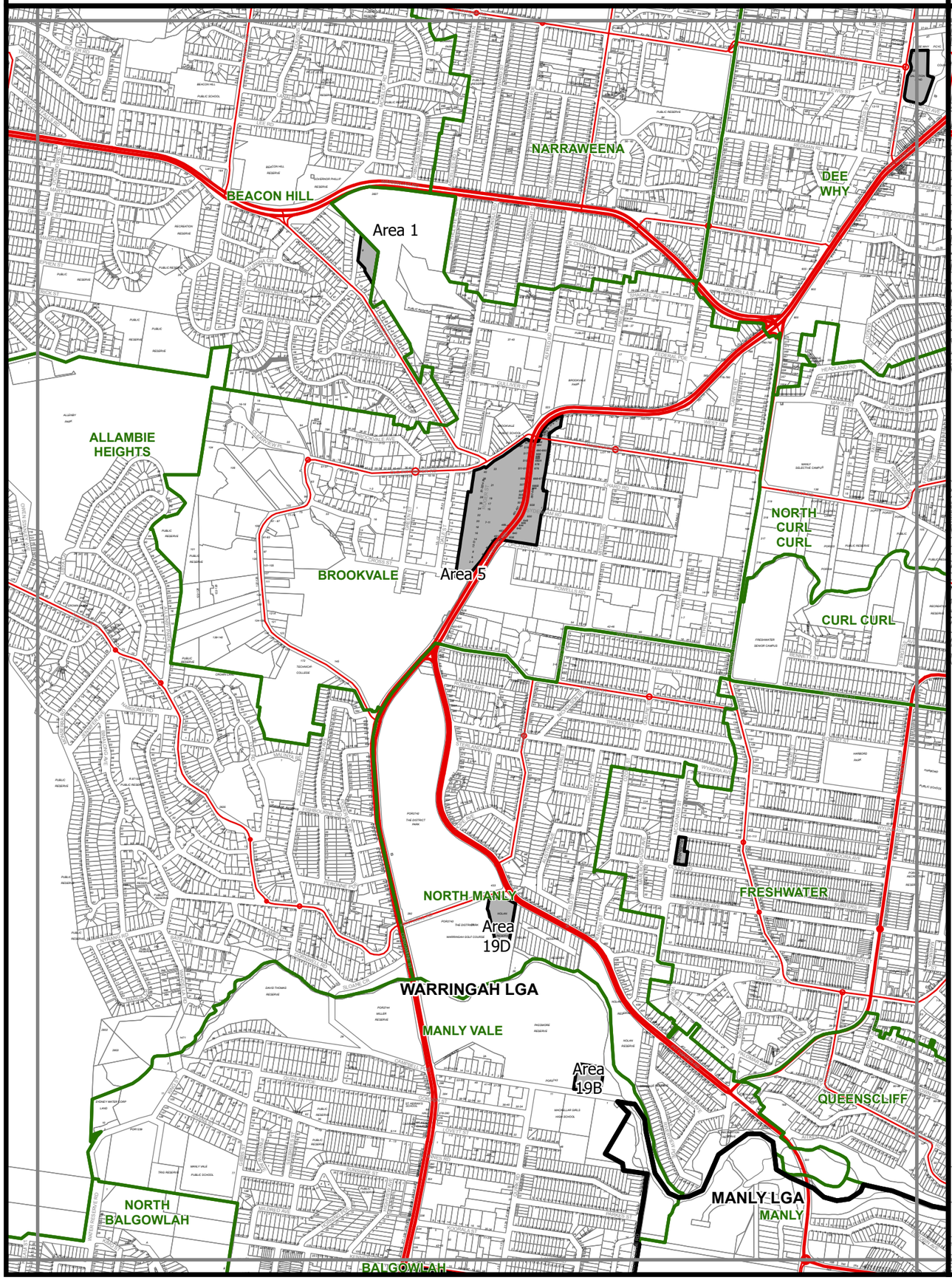

Proposed Additional Permitted Uses Map

Grid: B4 Page 6 of 33

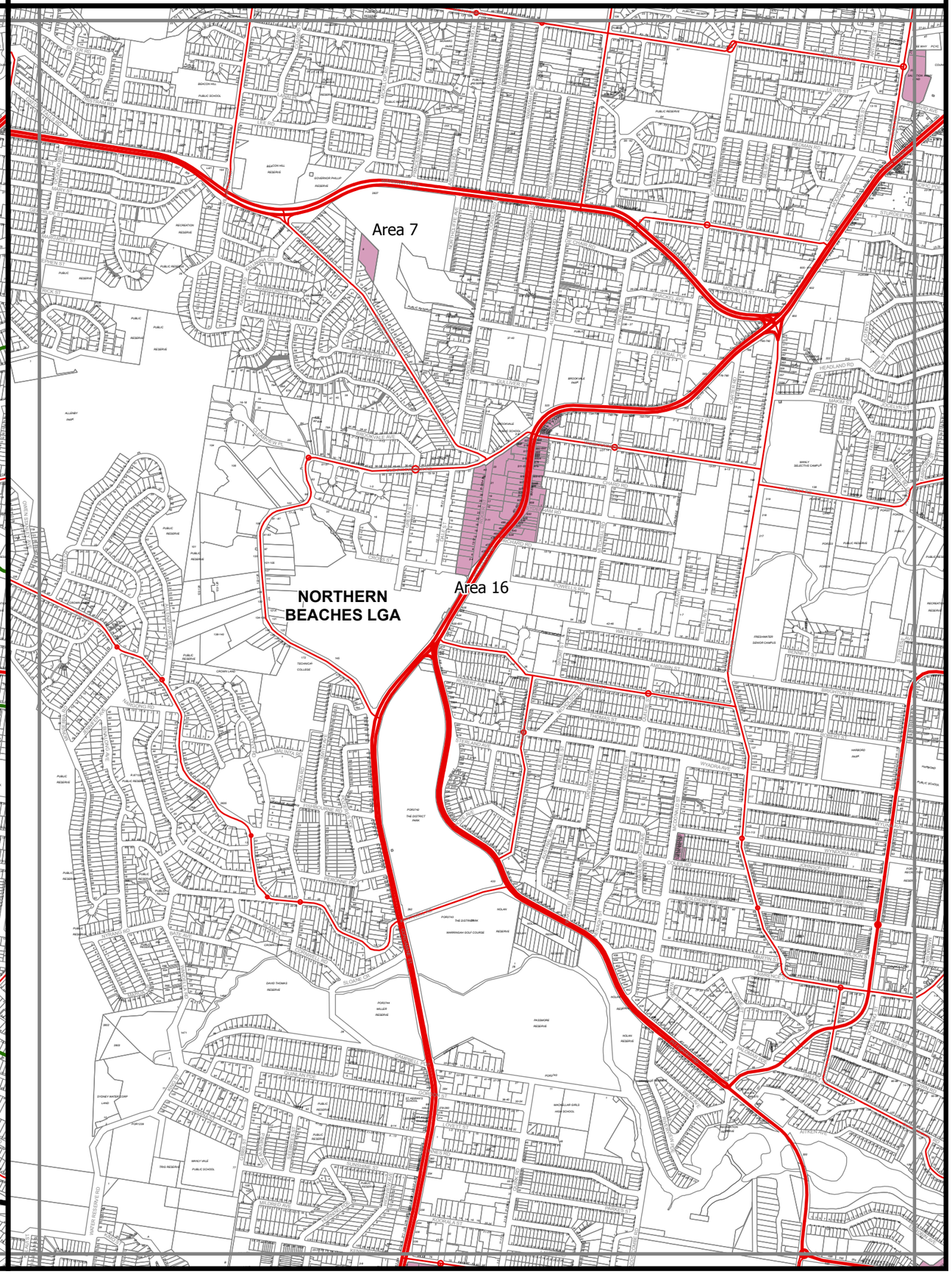

Current Additional Permitted Uses Map

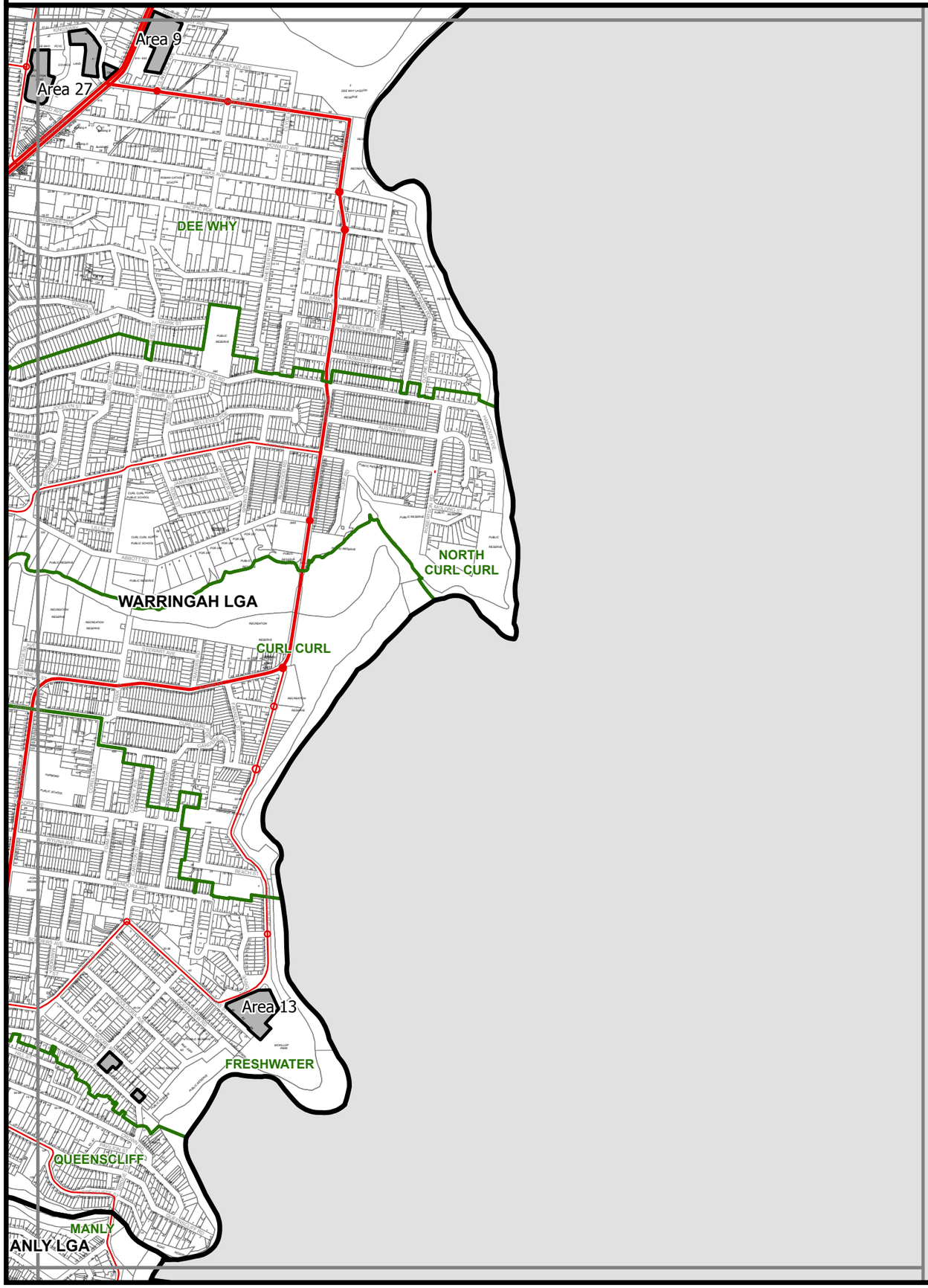

Proposed Additional Permitted Uses Map

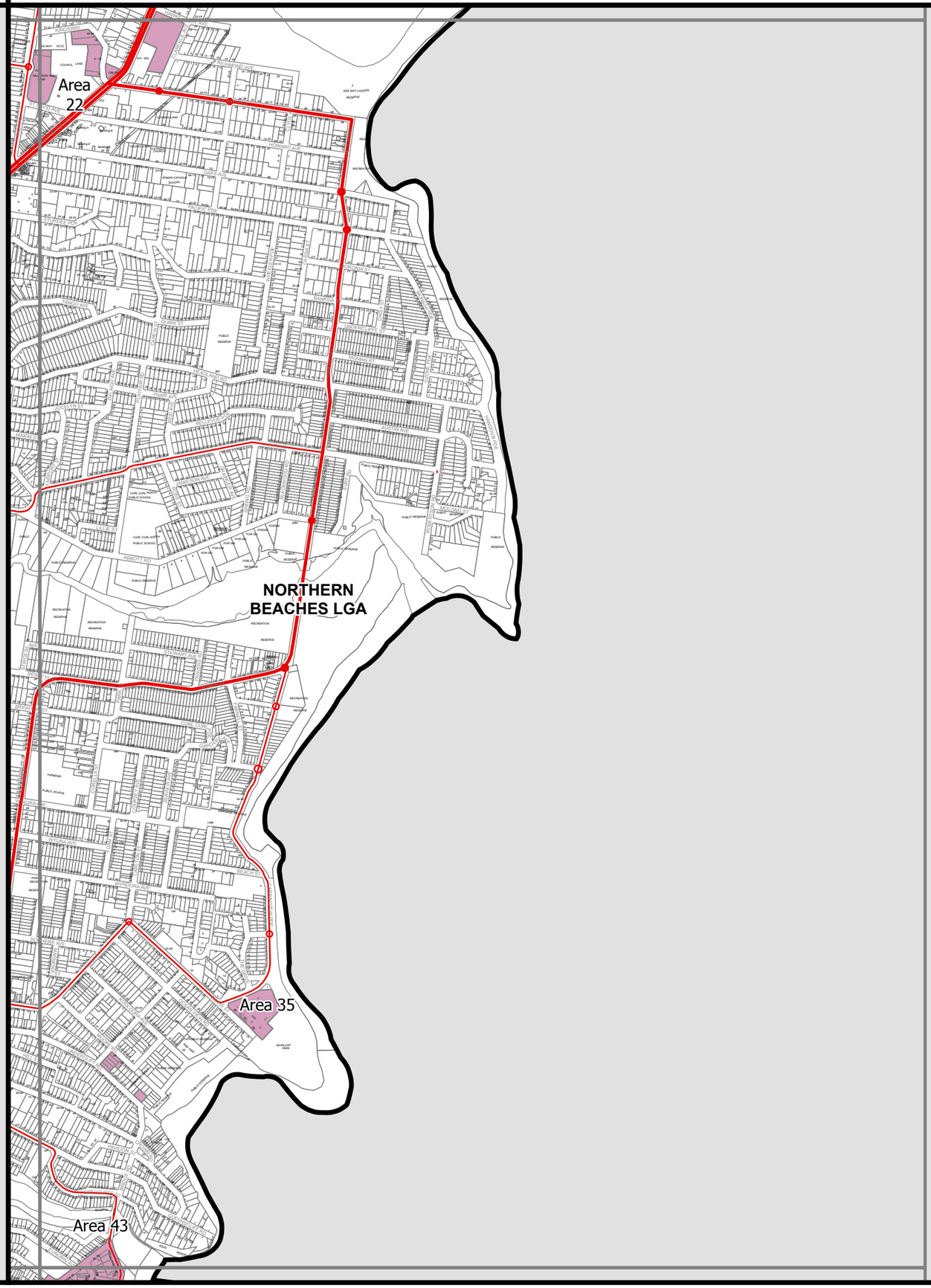

Current Additional Permitted Uses Map

Grid: C1 Page 8 of 33

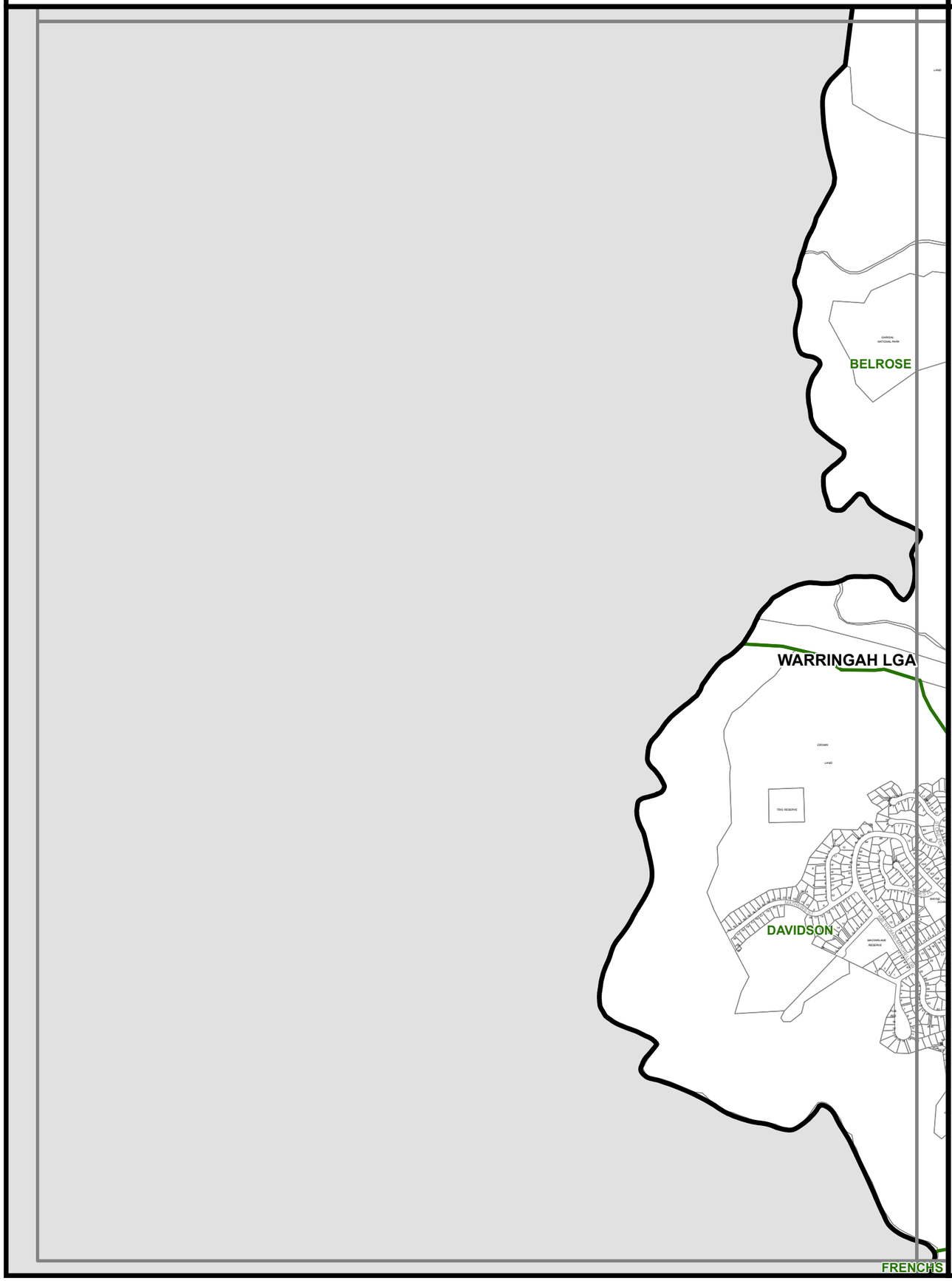

Proposed Additional Permitted Uses Map

Grid: C1 Page 8 of 33

Current Additional Permitted Uses Map

Grid: C2 Page 9 of 33

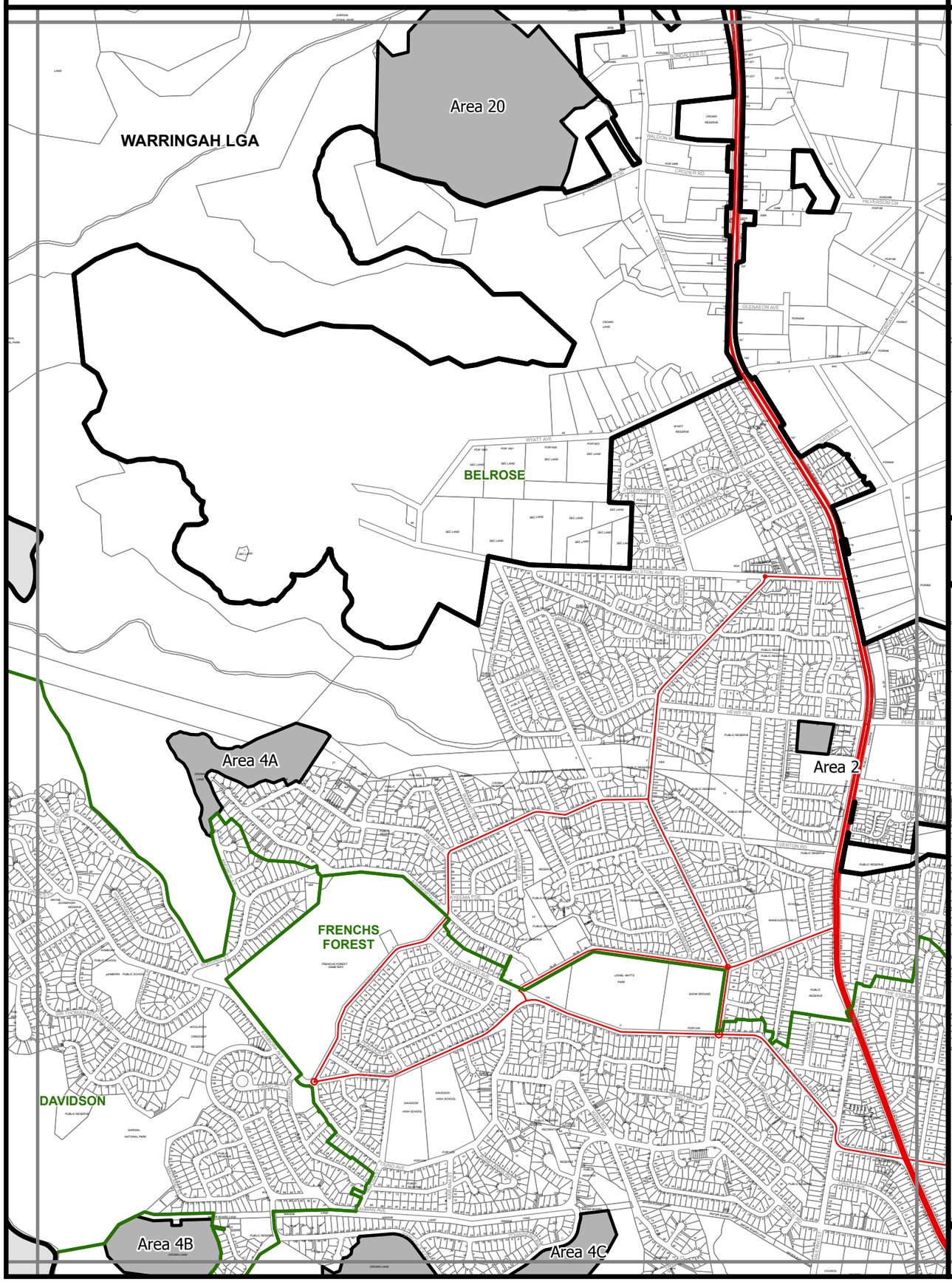

Proposed Additional Permitted Uses Map

Grid: C2 Page 9 of 33

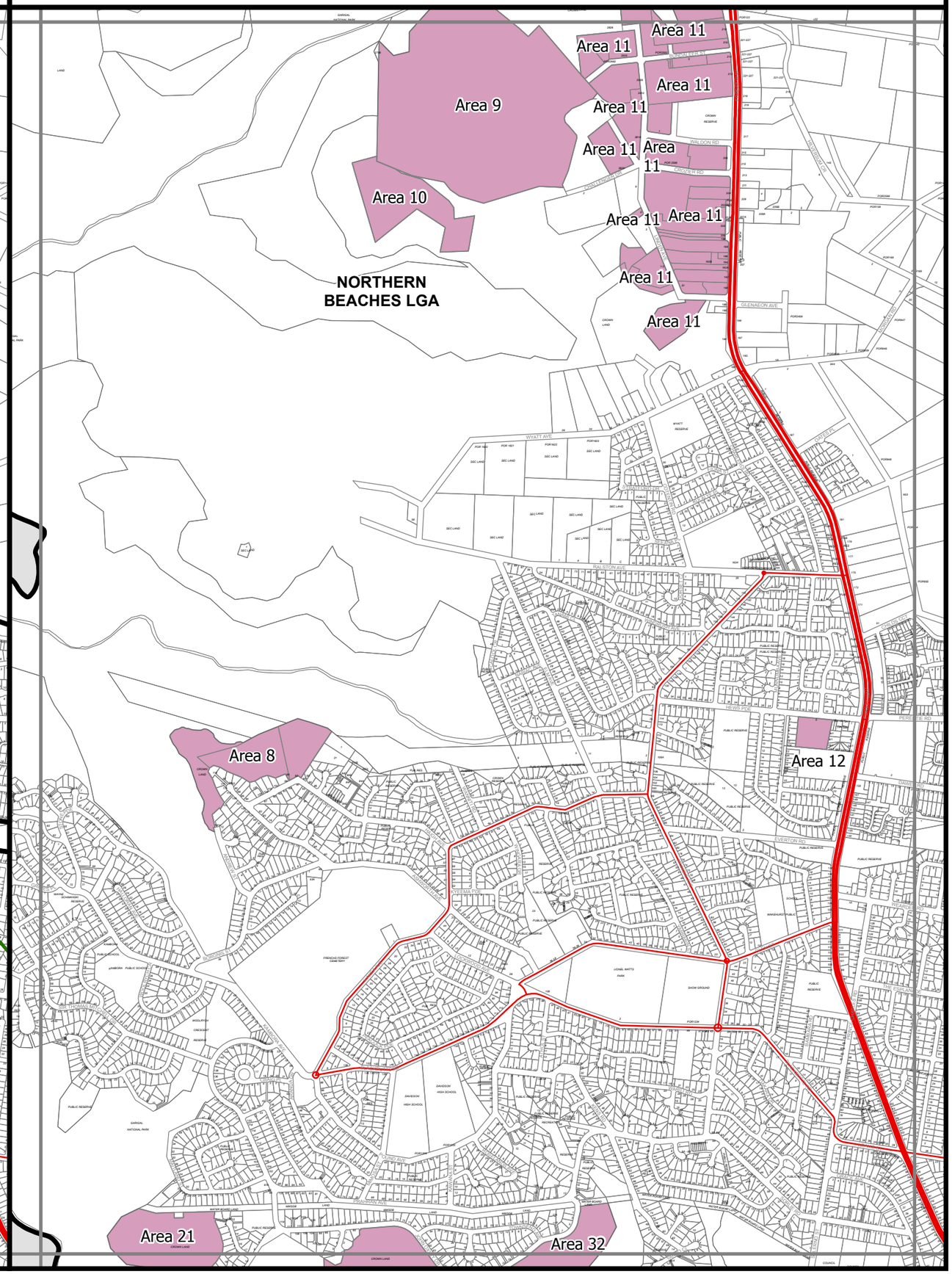

Current Additional Permitted Uses Map

Grid: C3 Page 10 of 33

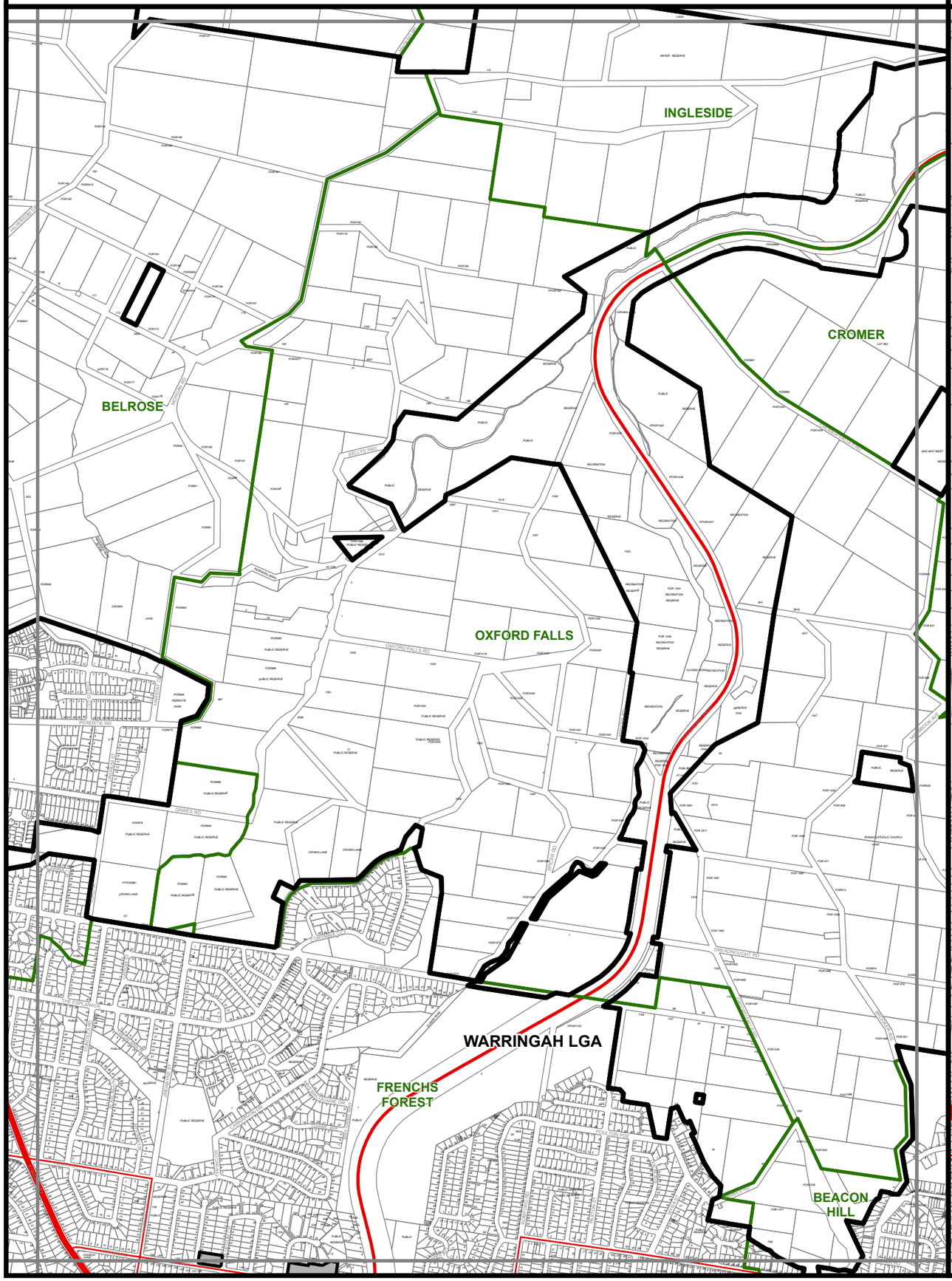

Proposed Additional Permitted Uses Map

Grid: C3 Page 10 of 33

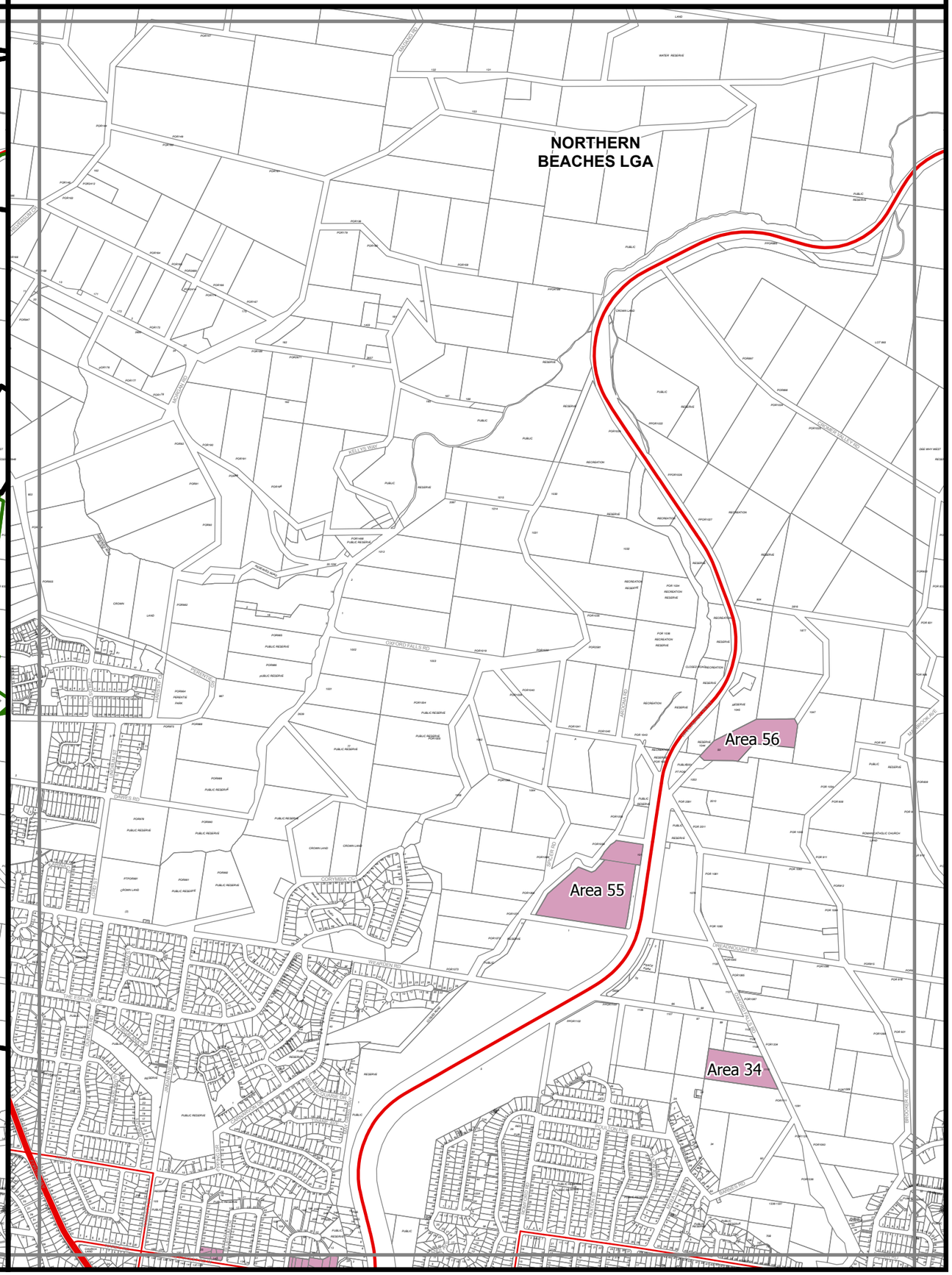

Current Additional Permitted Uses Map

Grid: C4 Page 11 of 33

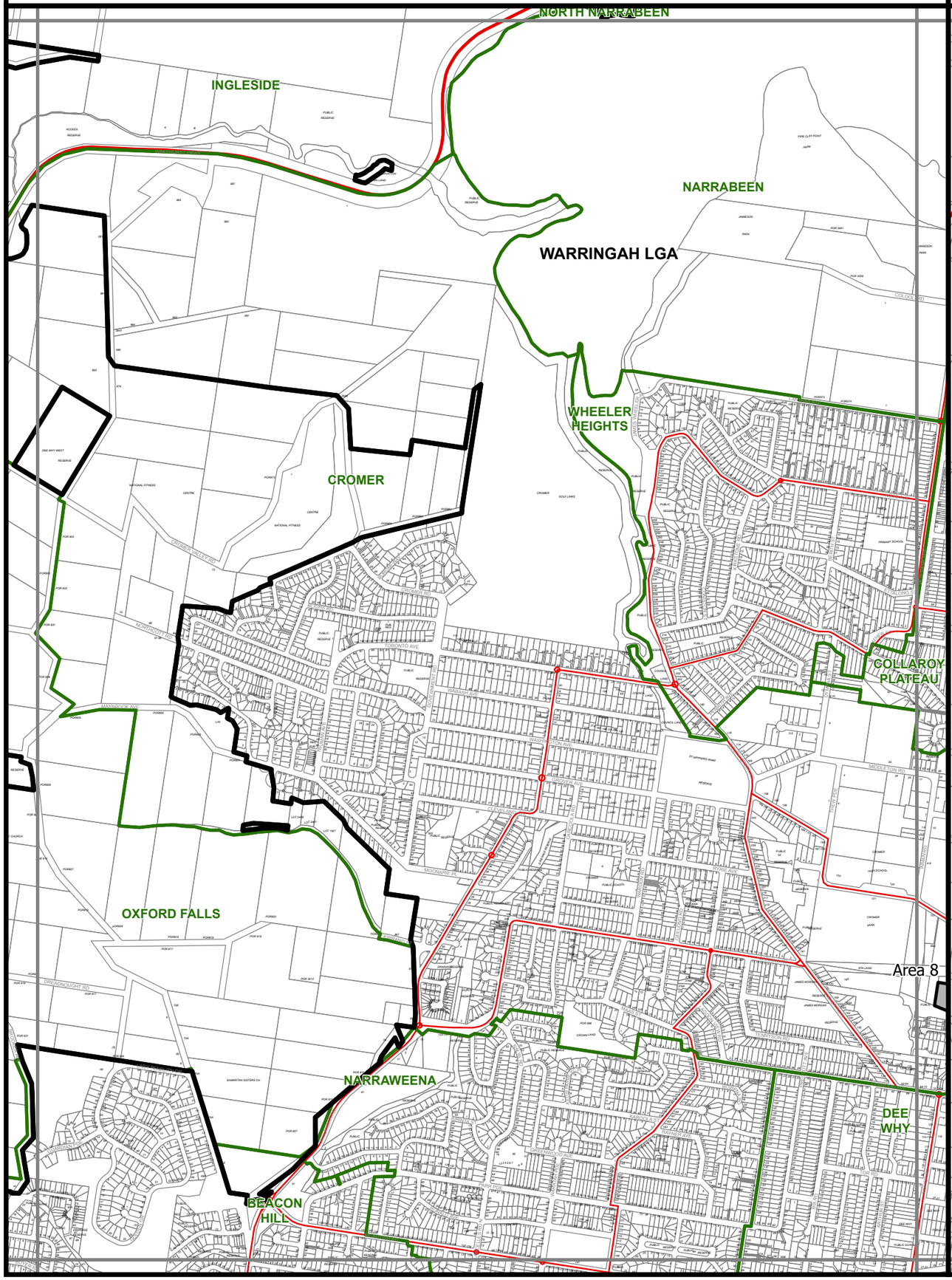

Proposed Additional Permitted Uses Map

Grid: C4 Page 11 of 33

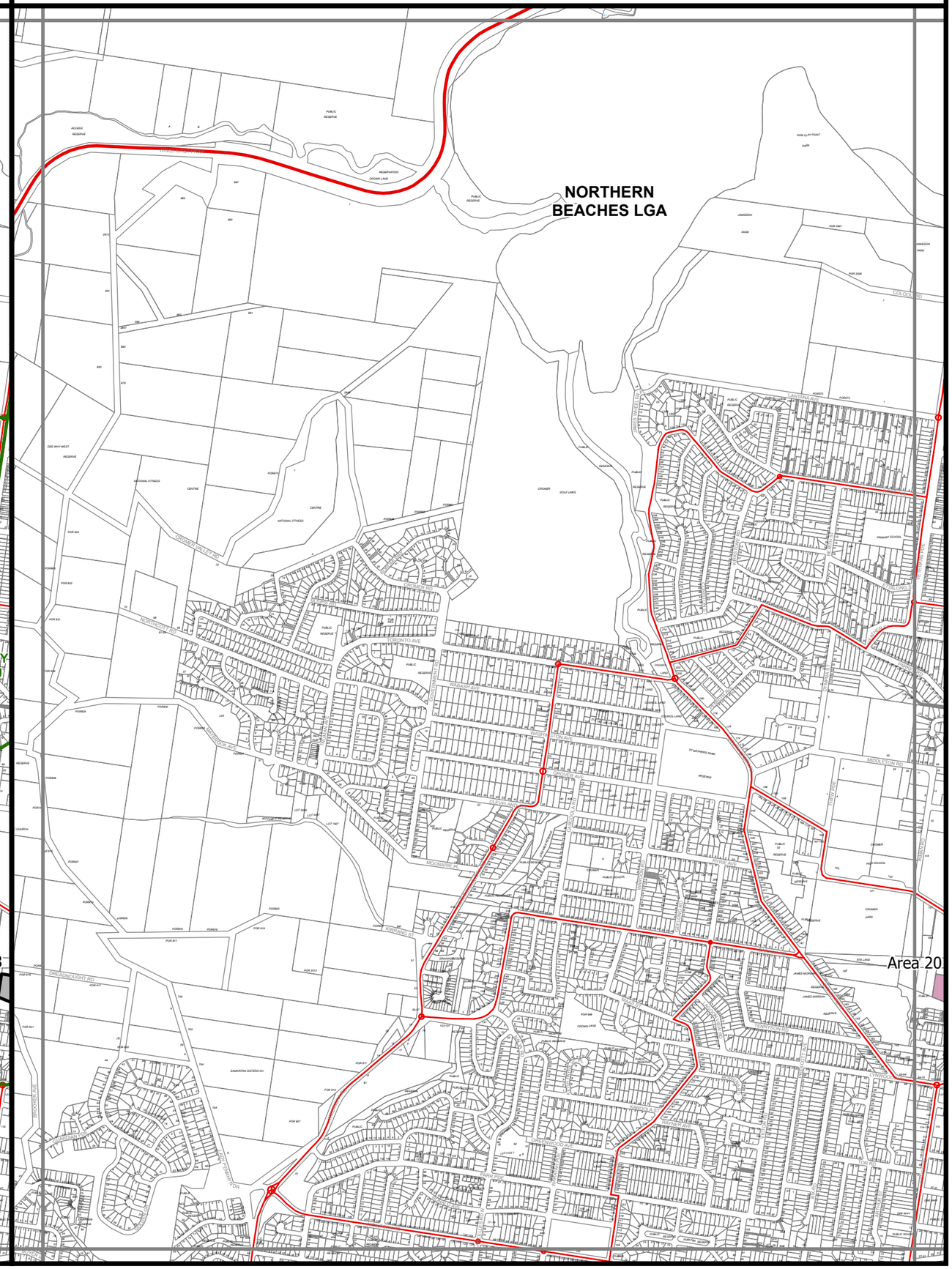

Current Additional Permitted Uses Map

Grid: C5 Page 12 of 33

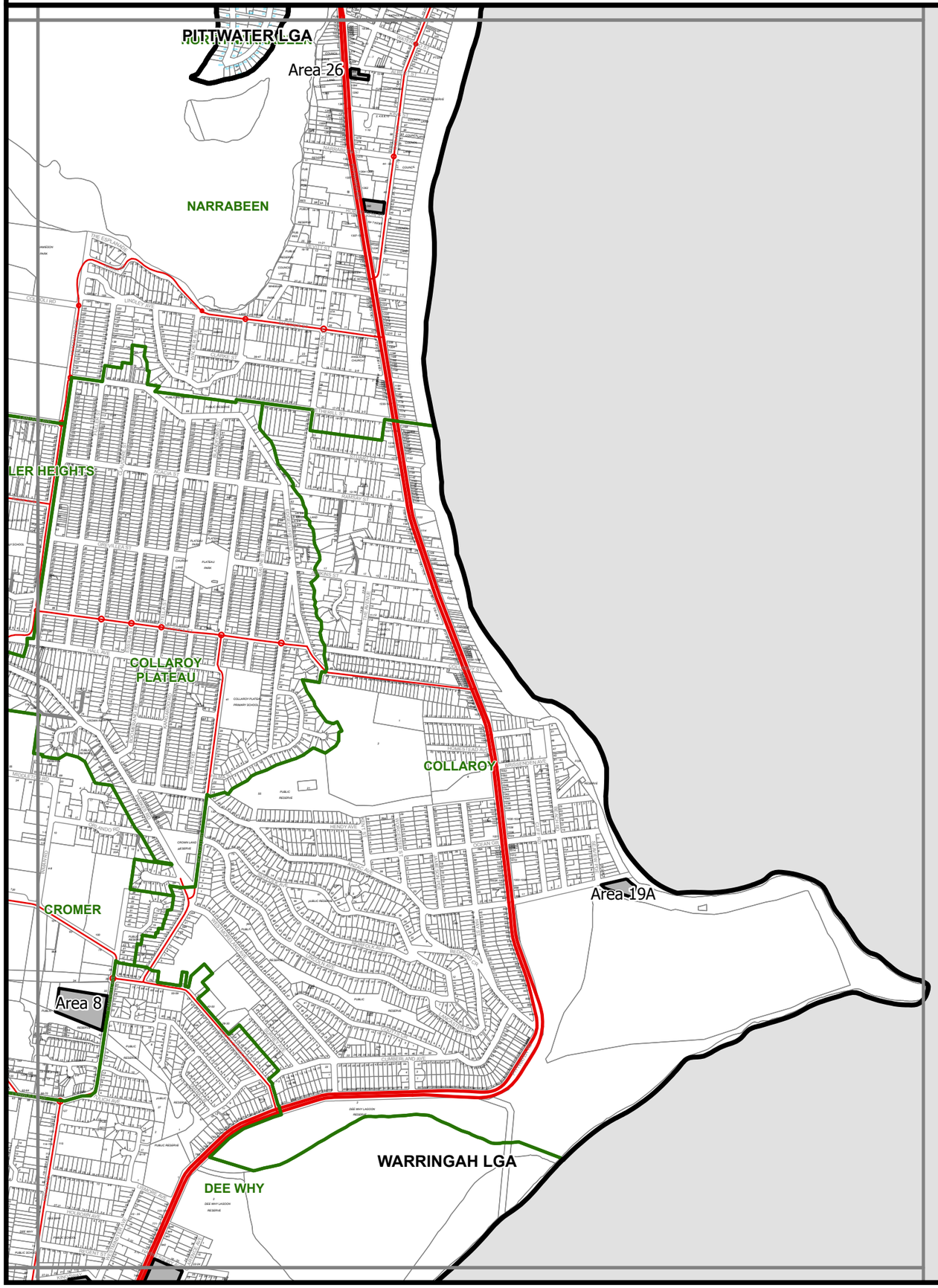

Proposed Additional Permitted Uses Map

Grid: C5 Page 12 of 33

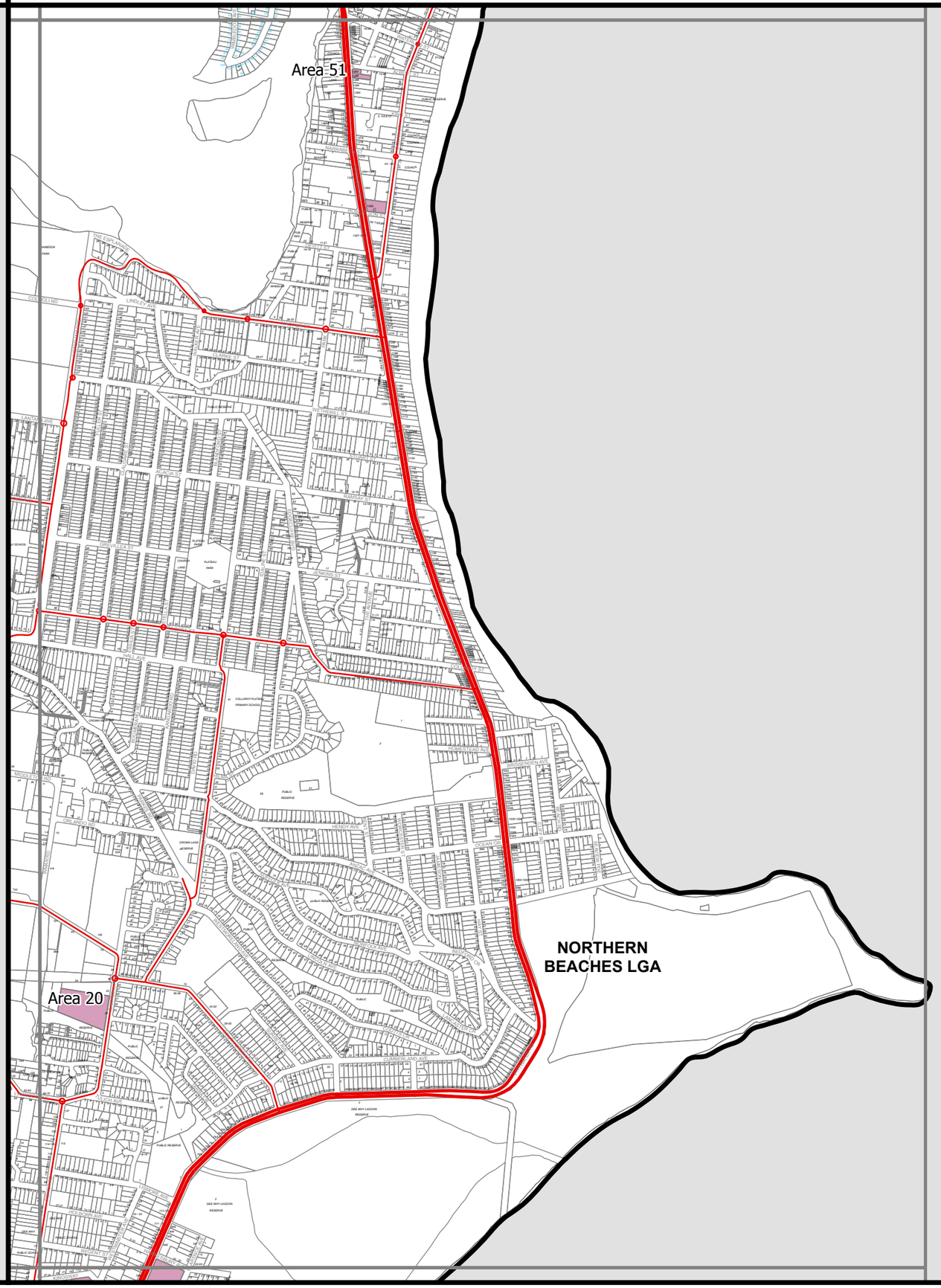

Current Additional Permitted Uses Map

Grid: D1 Page 13 of 33

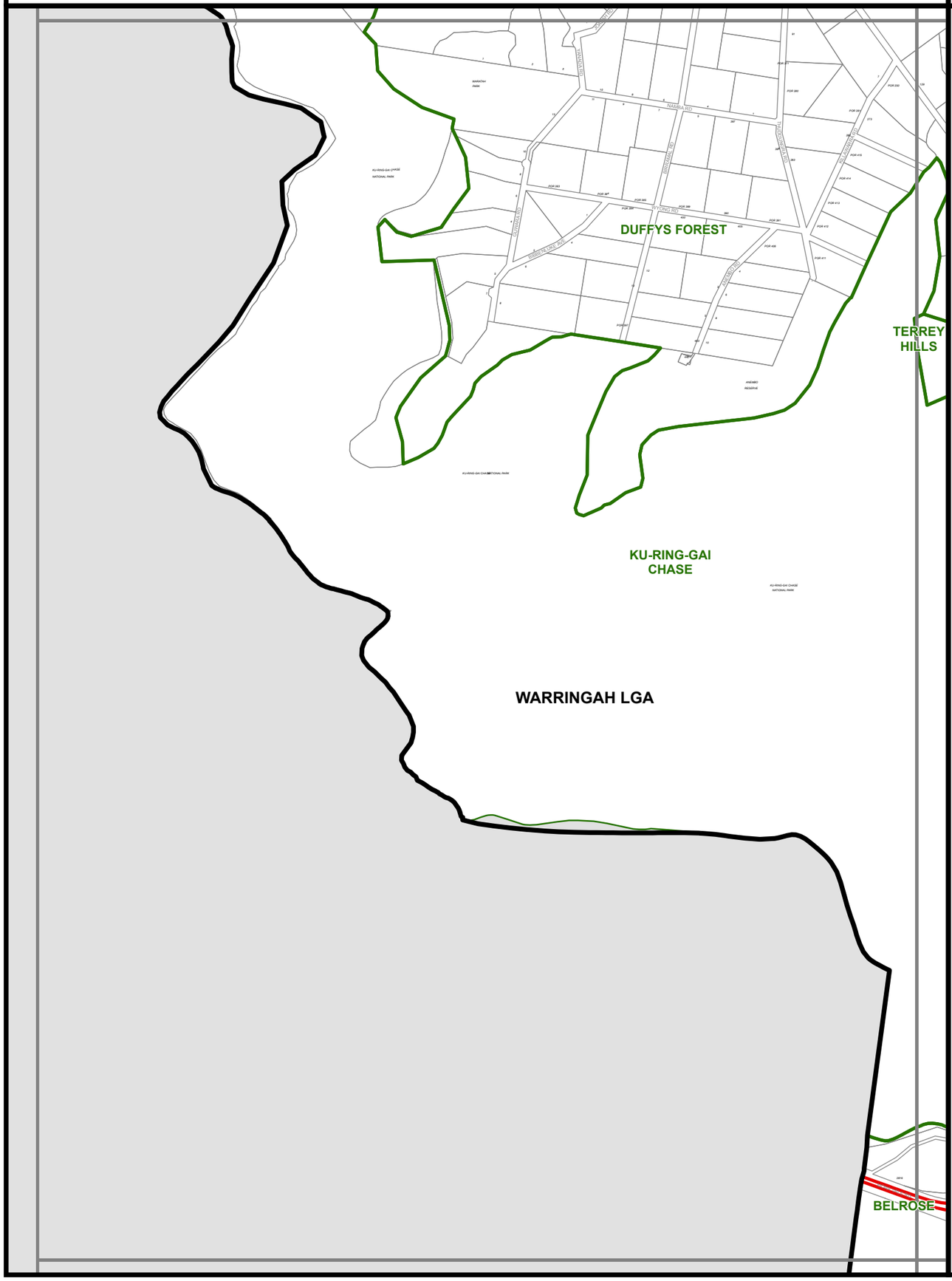

Proposed Additional Permitted Uses Map

Grid: D1 Page 13 of 33

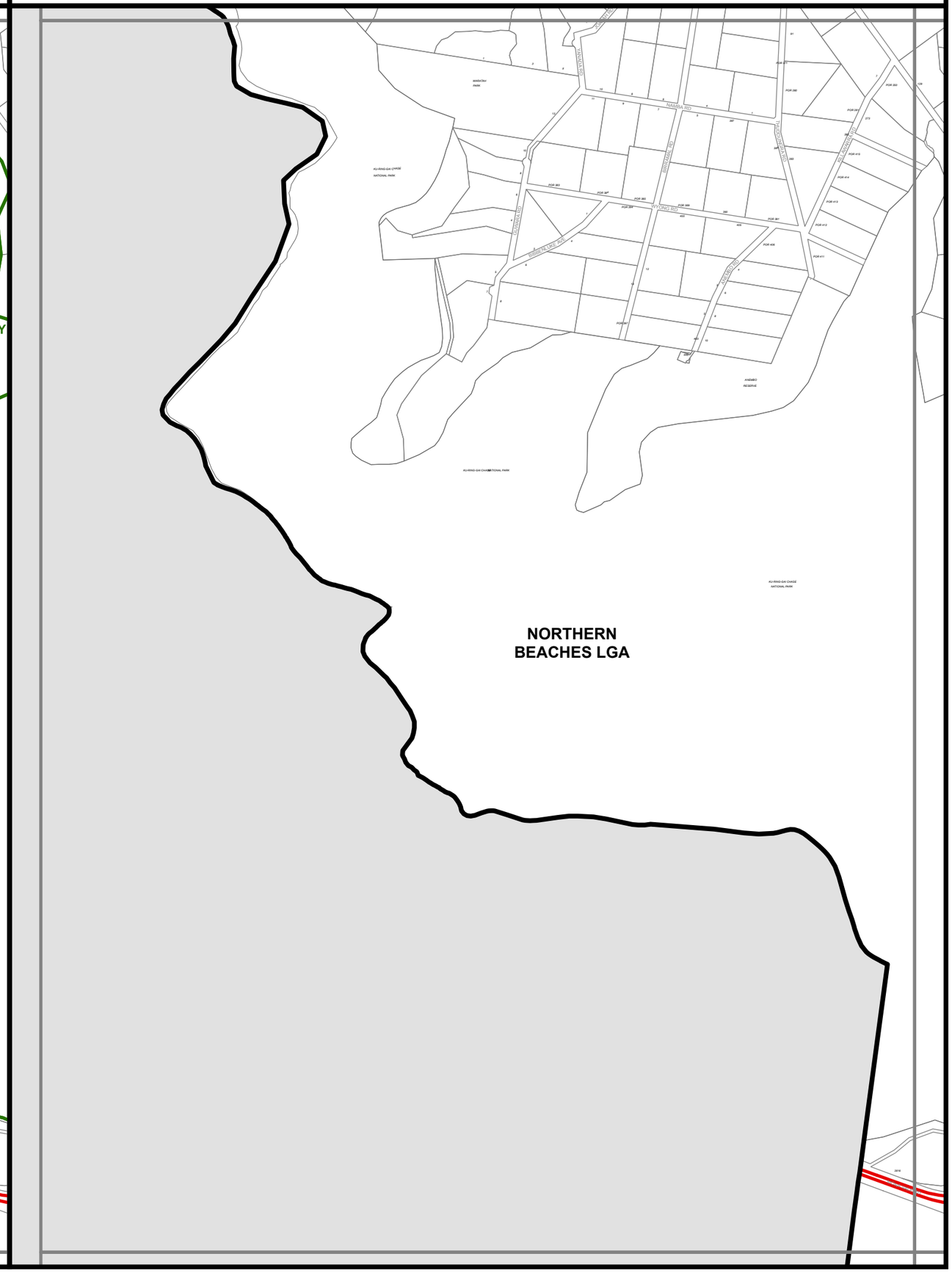

Current Additional Permitted Uses Map

Grid: D2 Page 14 of 33

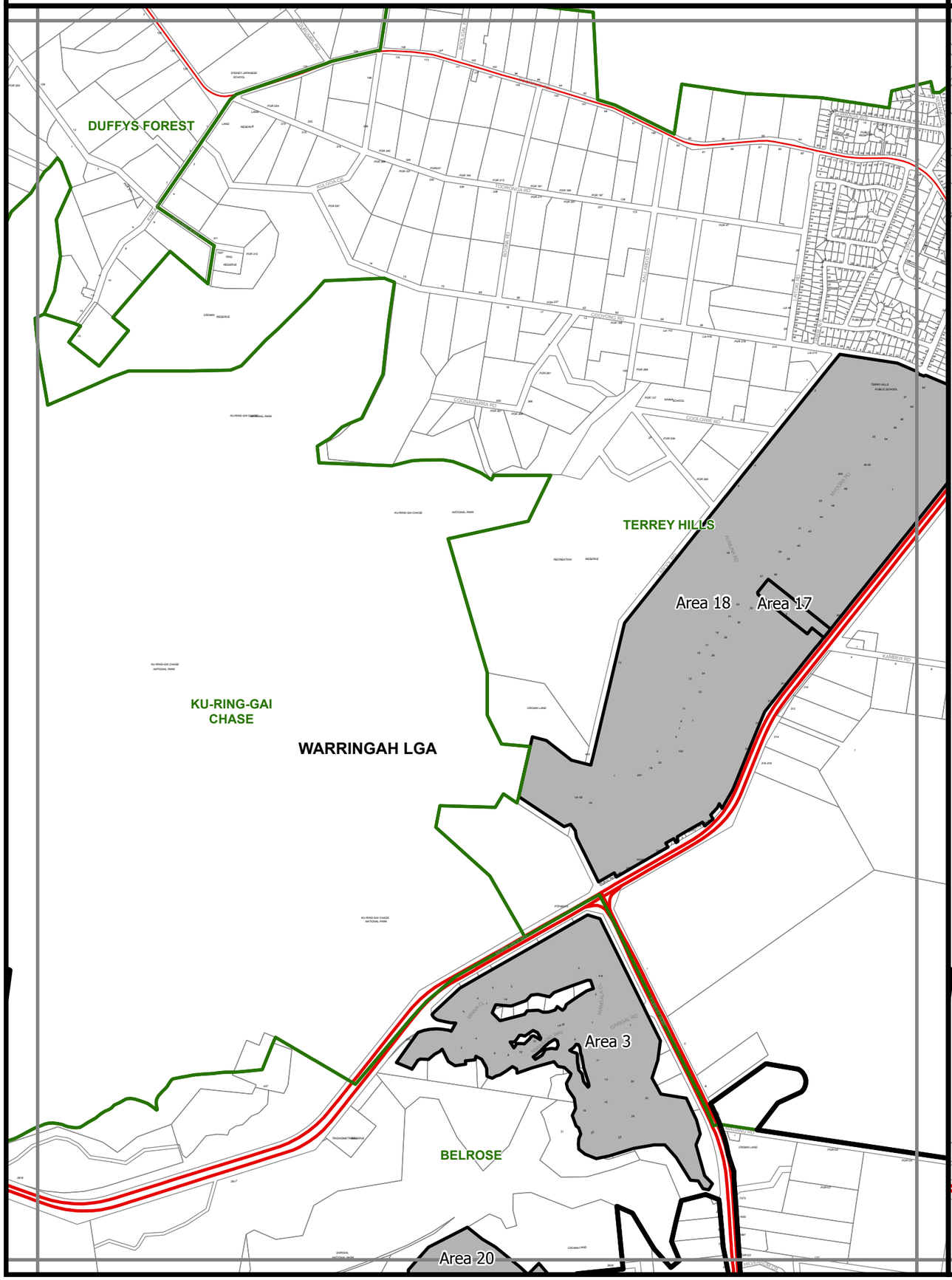

Proposed Additional Permitted Uses Map

Grid: D2 Page 14 of 33

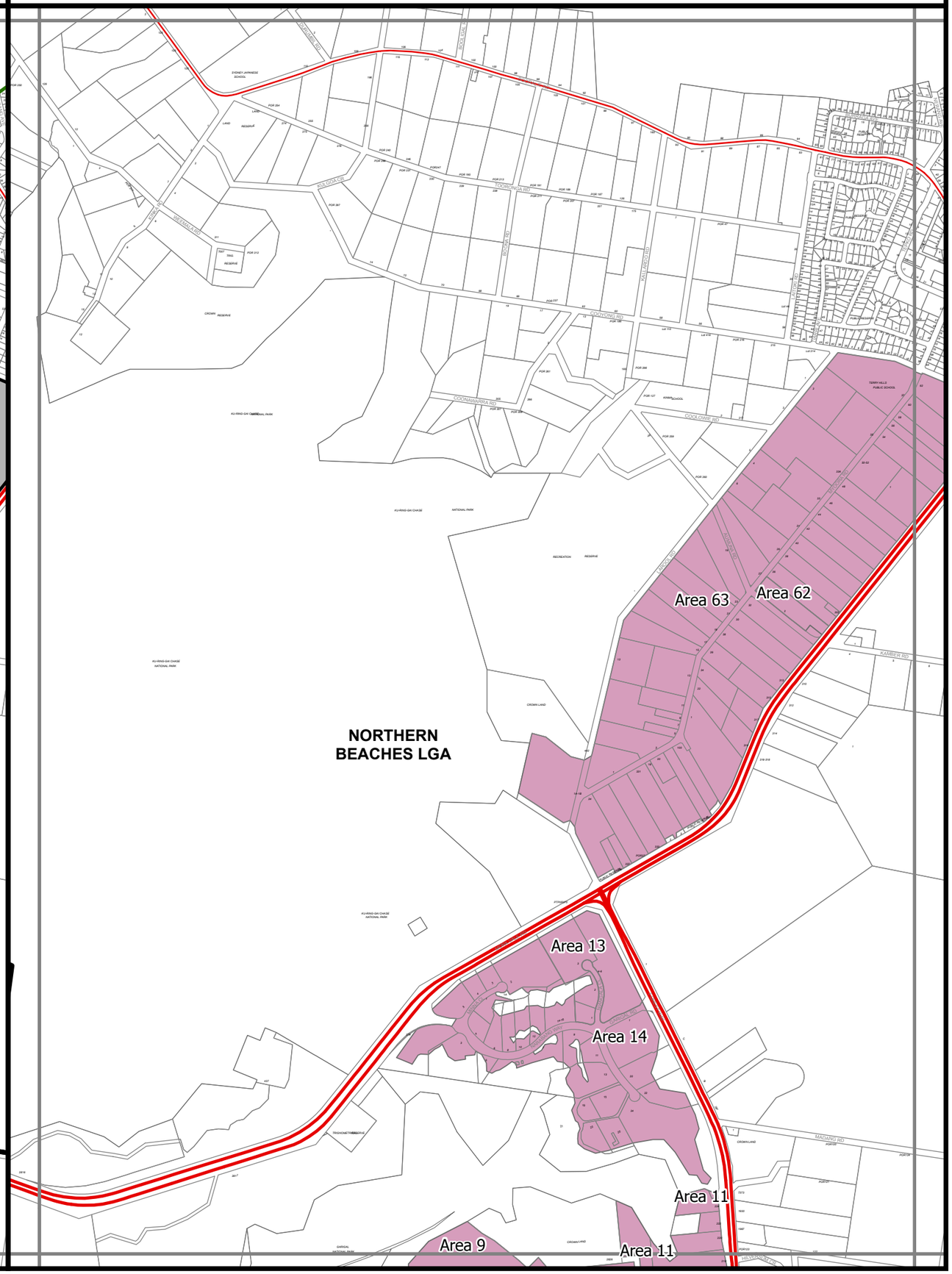

Current Additional Permitted Uses Map

Grid: D3 Page 15 of 33

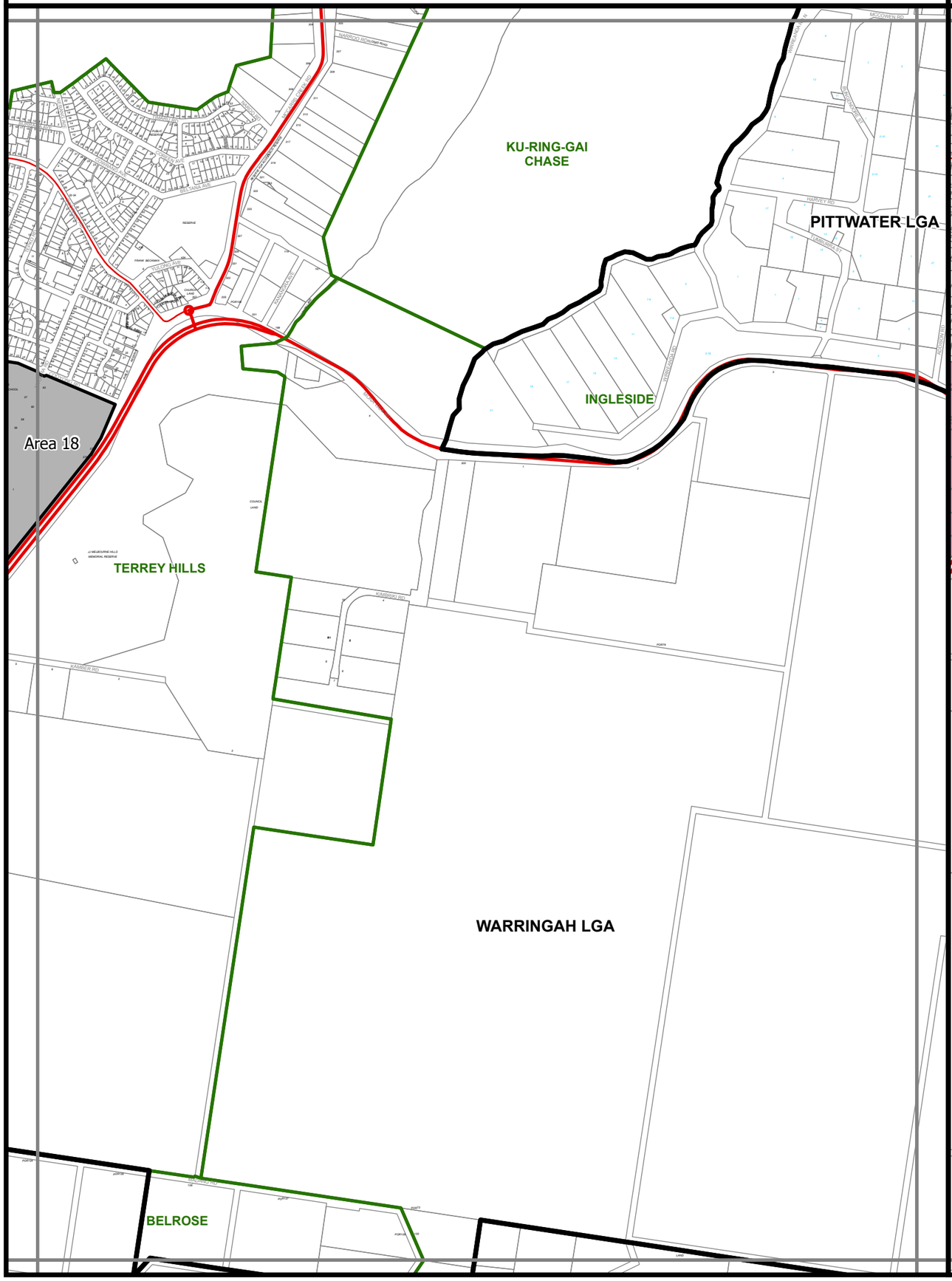

Proposed Additional Permitted Uses Map

Grid: D3 Page 15 of 33

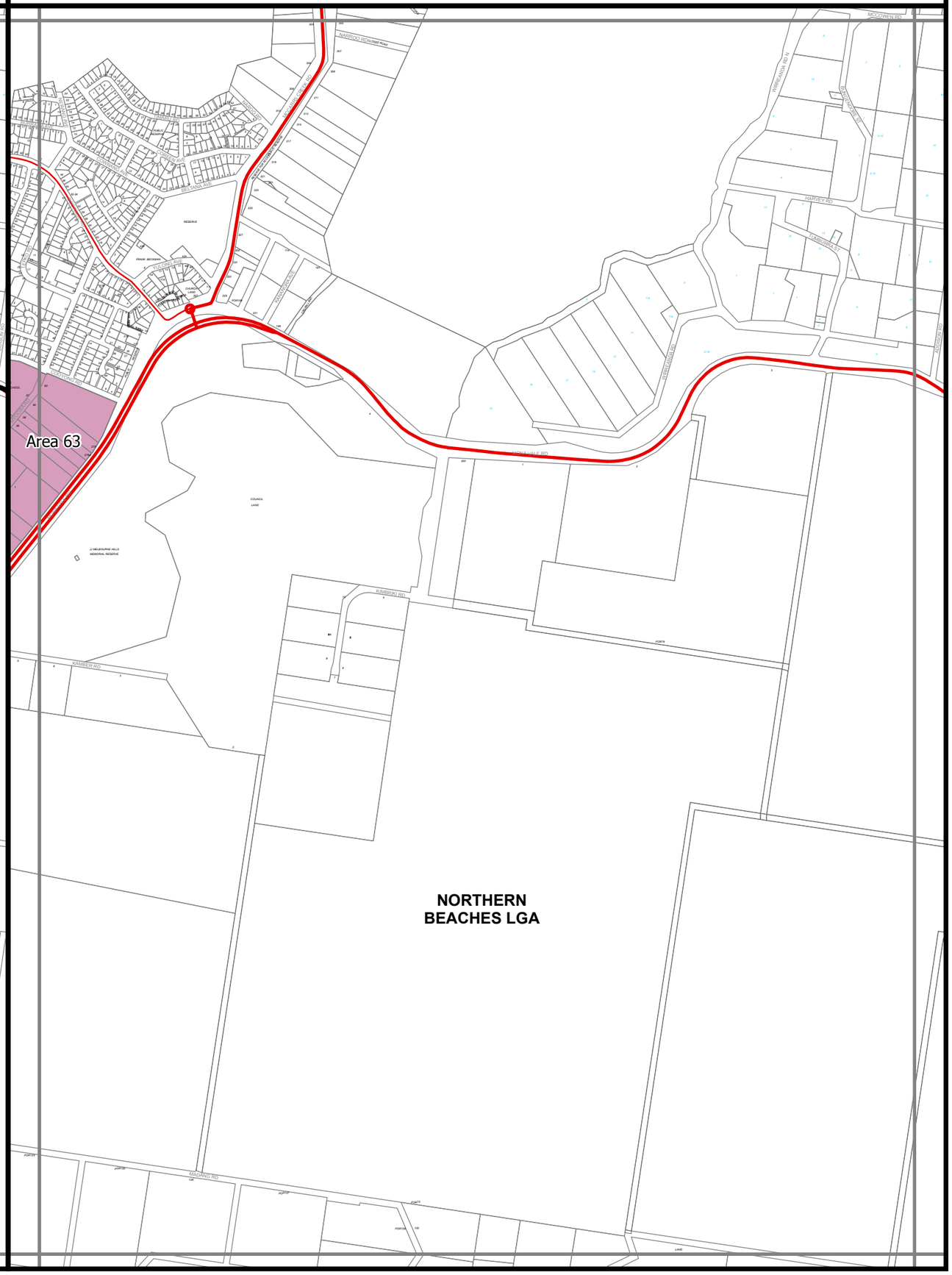

Current Additional Permitted Uses Map

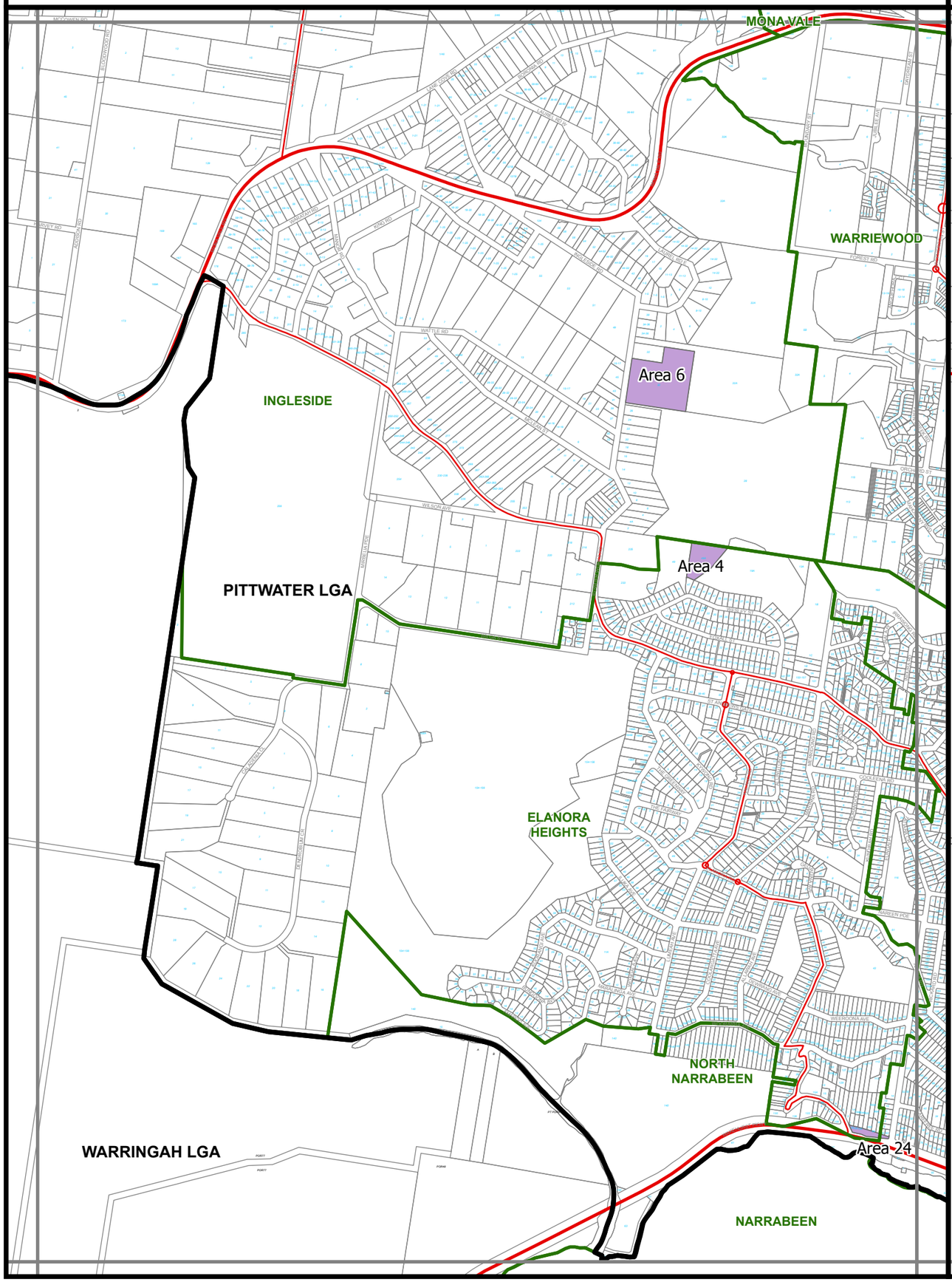

Proposed Additional Permitted Uses Map

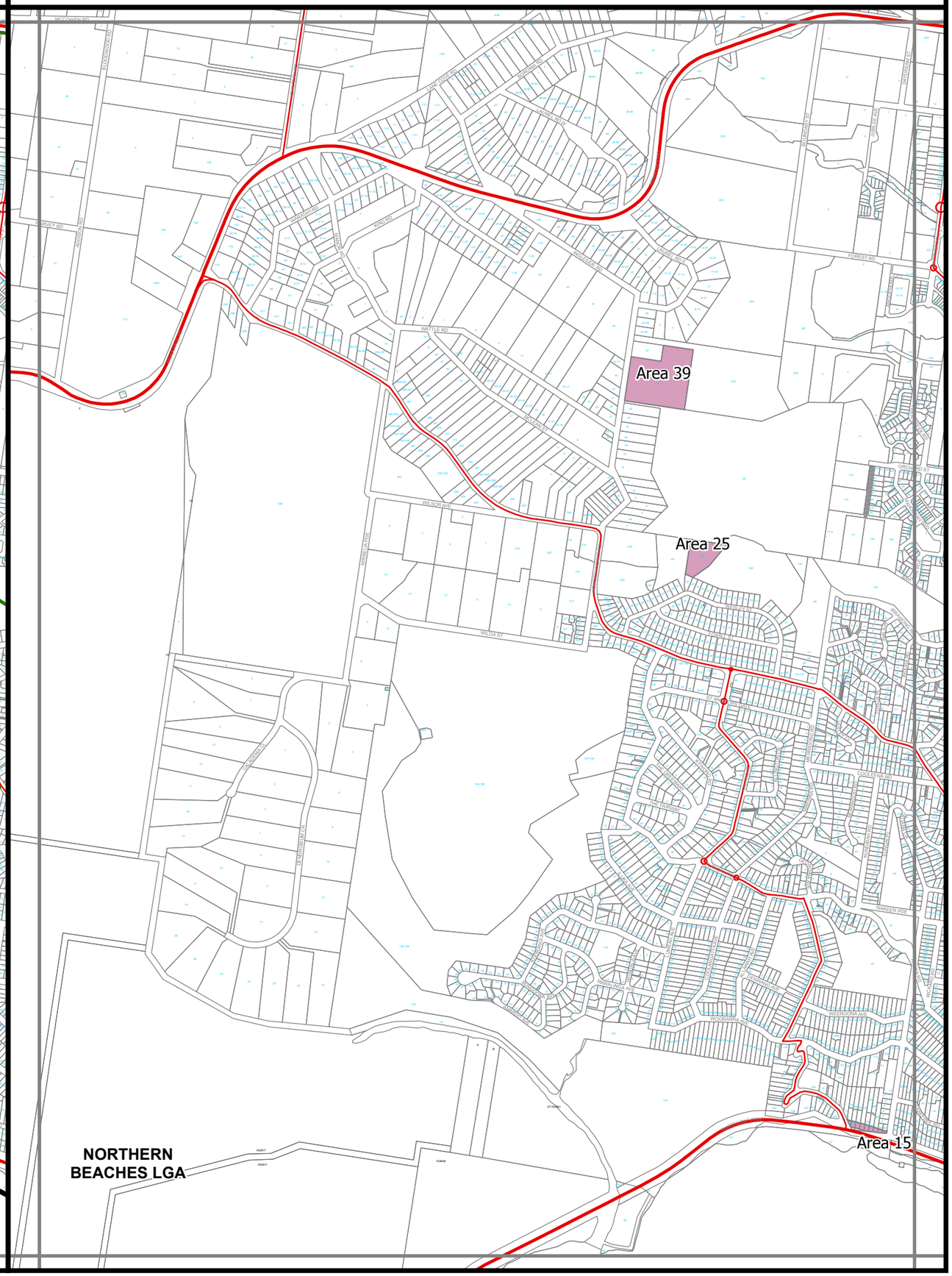

Current Additional Permitted Uses Map

Grid: D5 Page 17 of 33

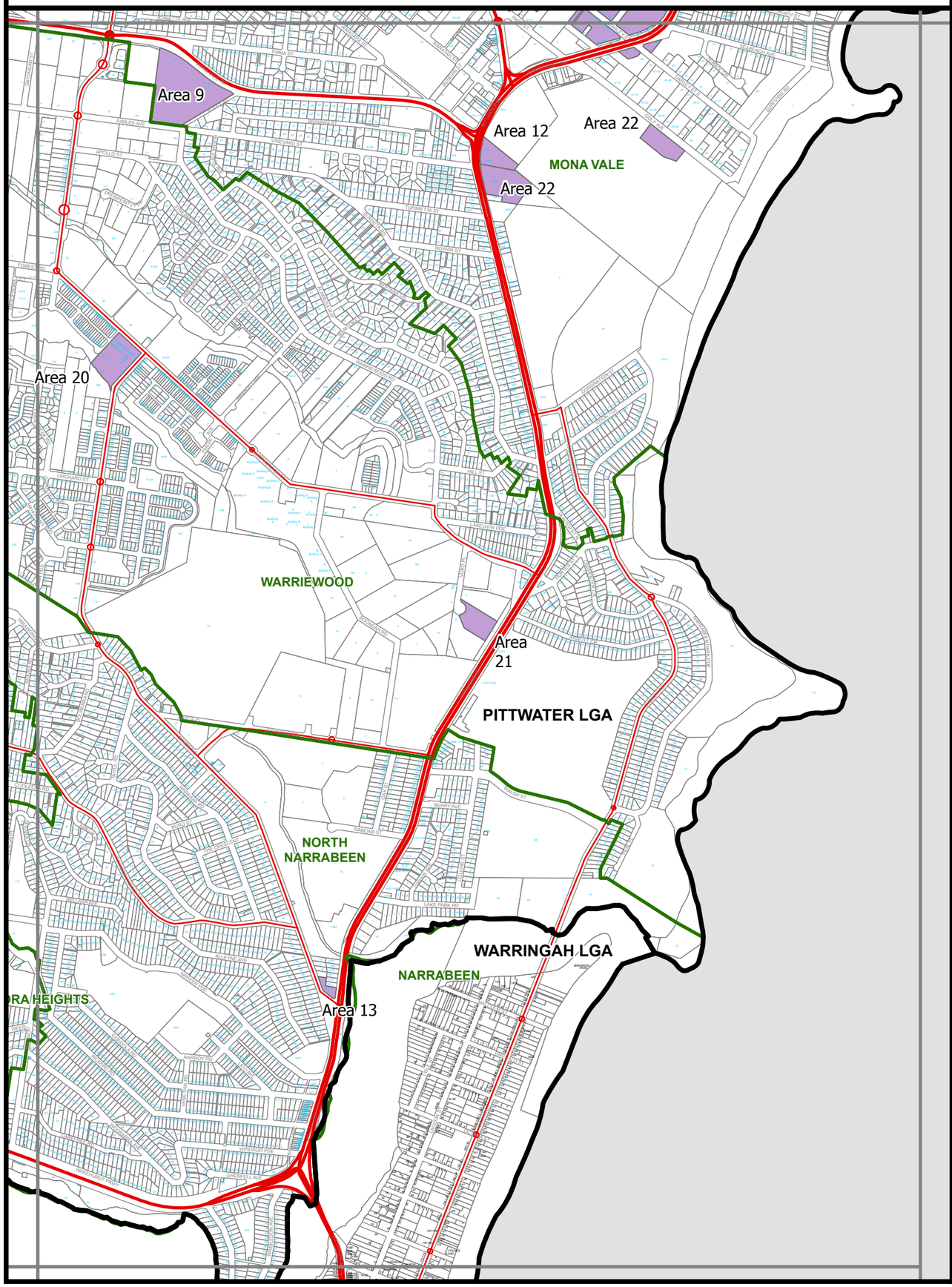

Proposed Additional Permitted Uses Map

Grid: D5 Page 17 of 33

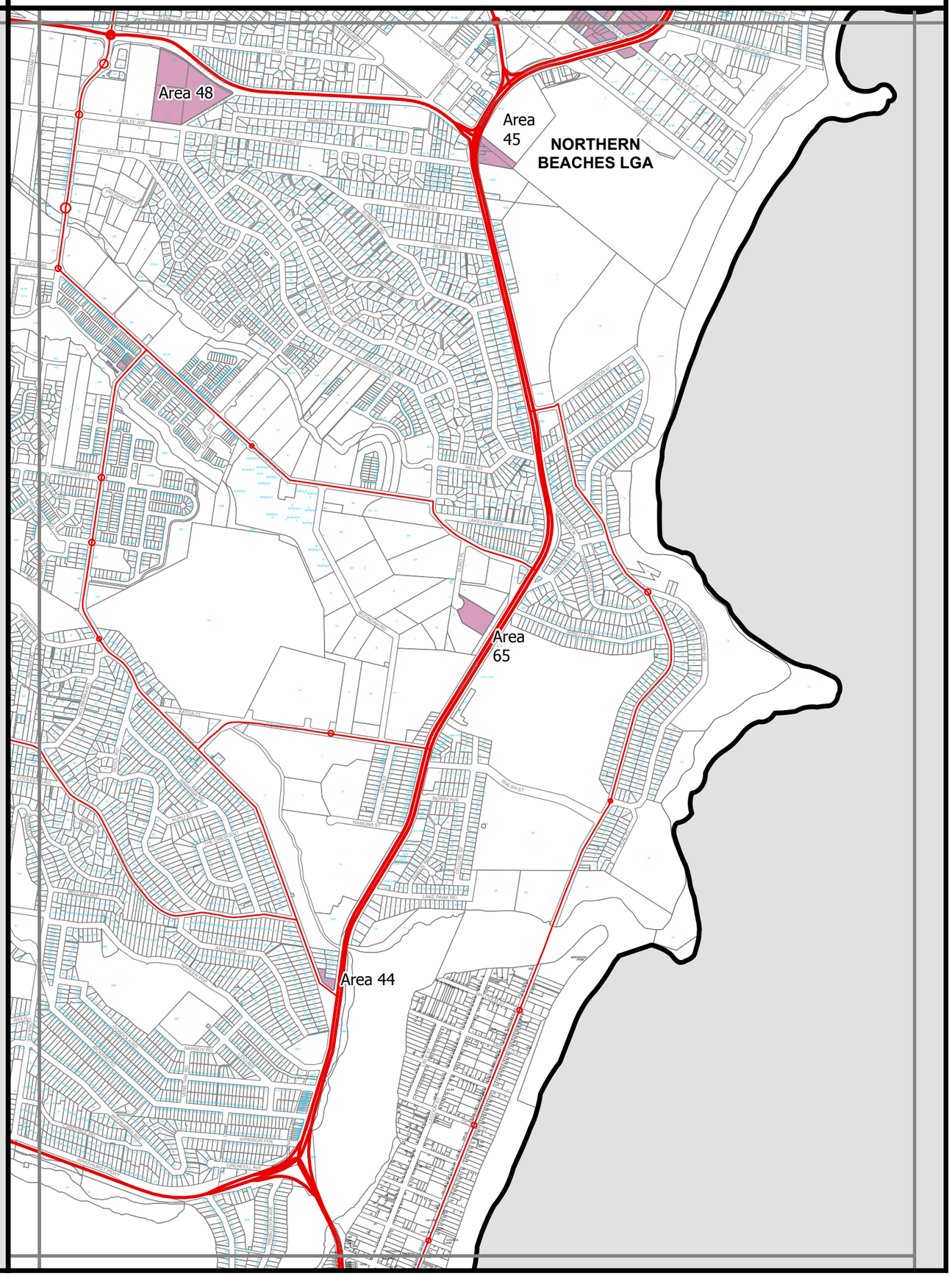

Current Additional Permitted Uses Map

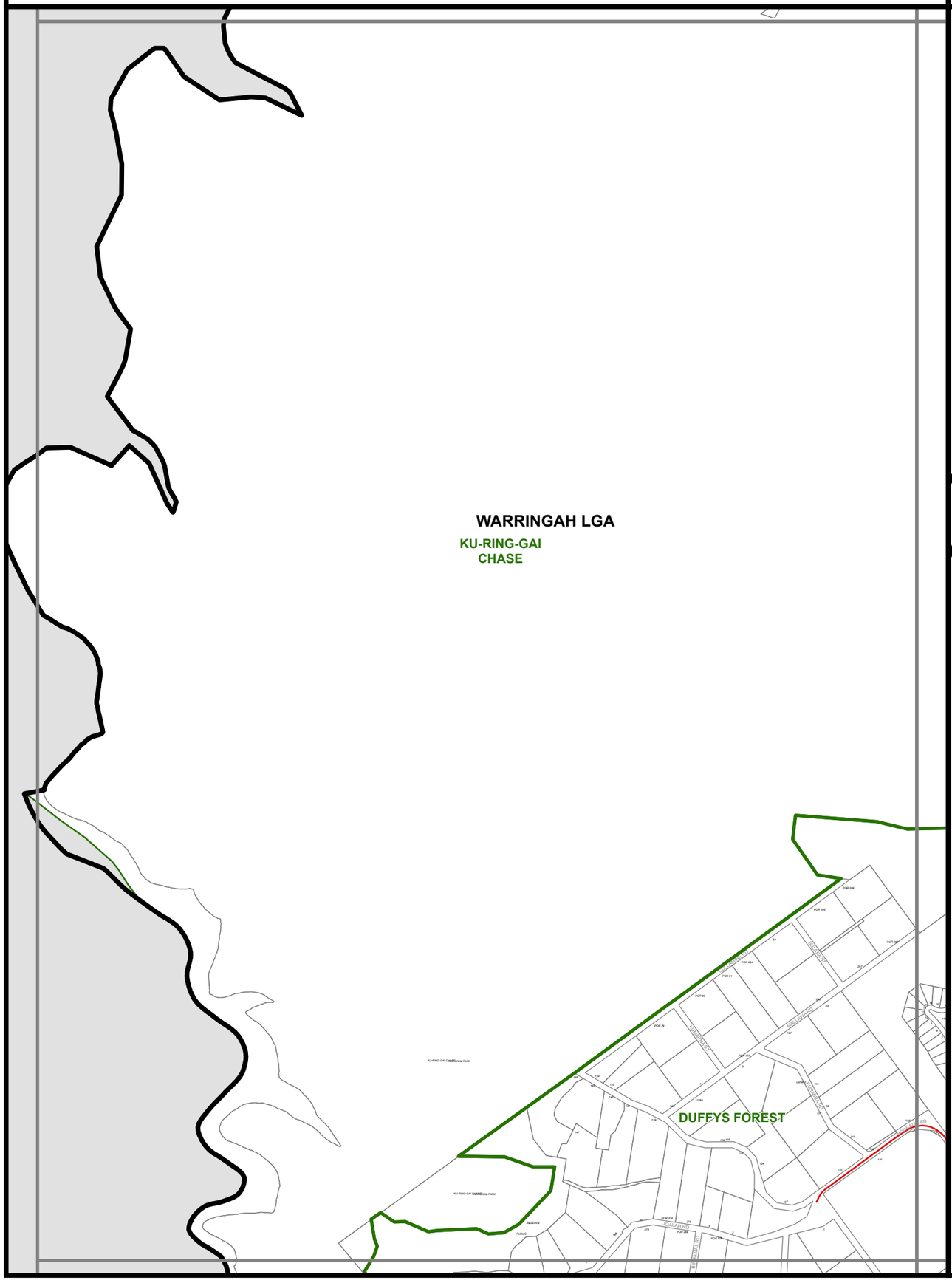

Proposed Additional Permitted Uses Map

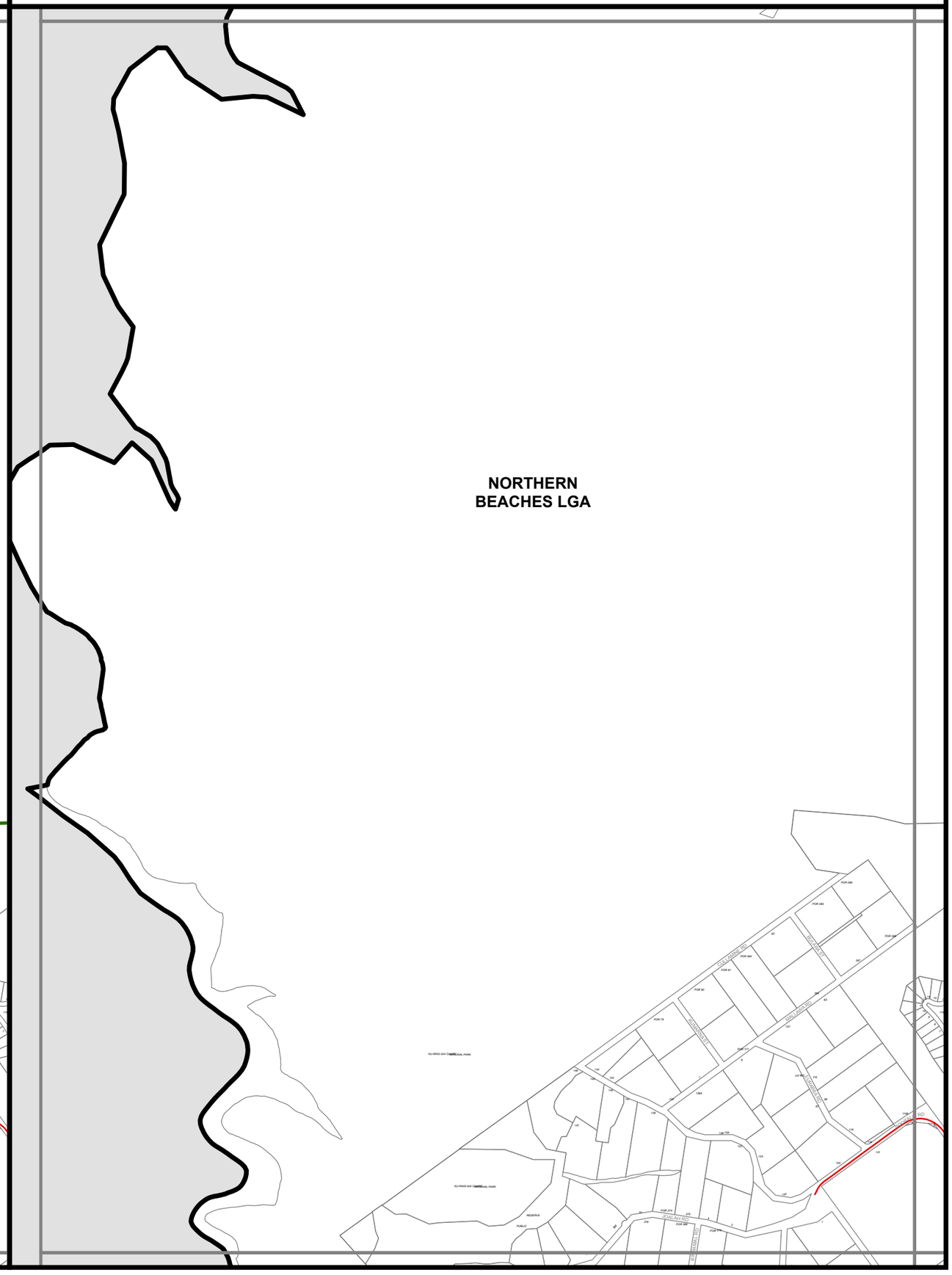

Current Additional Permitted Uses Map

Grid: E2 Page 19 of 33

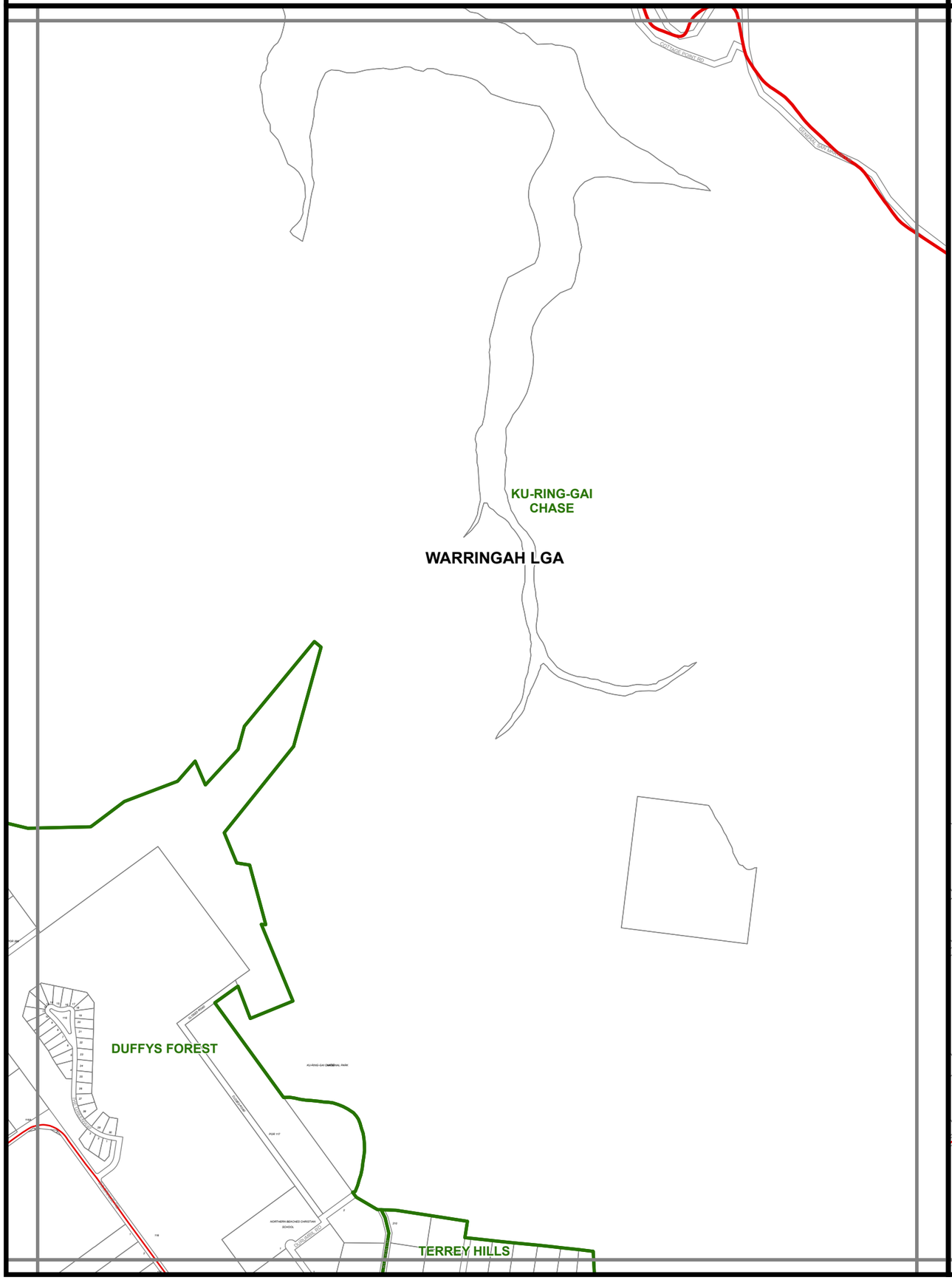

Proposed Additional Permitted Uses Map

Grid: E2 Page 19 of 33

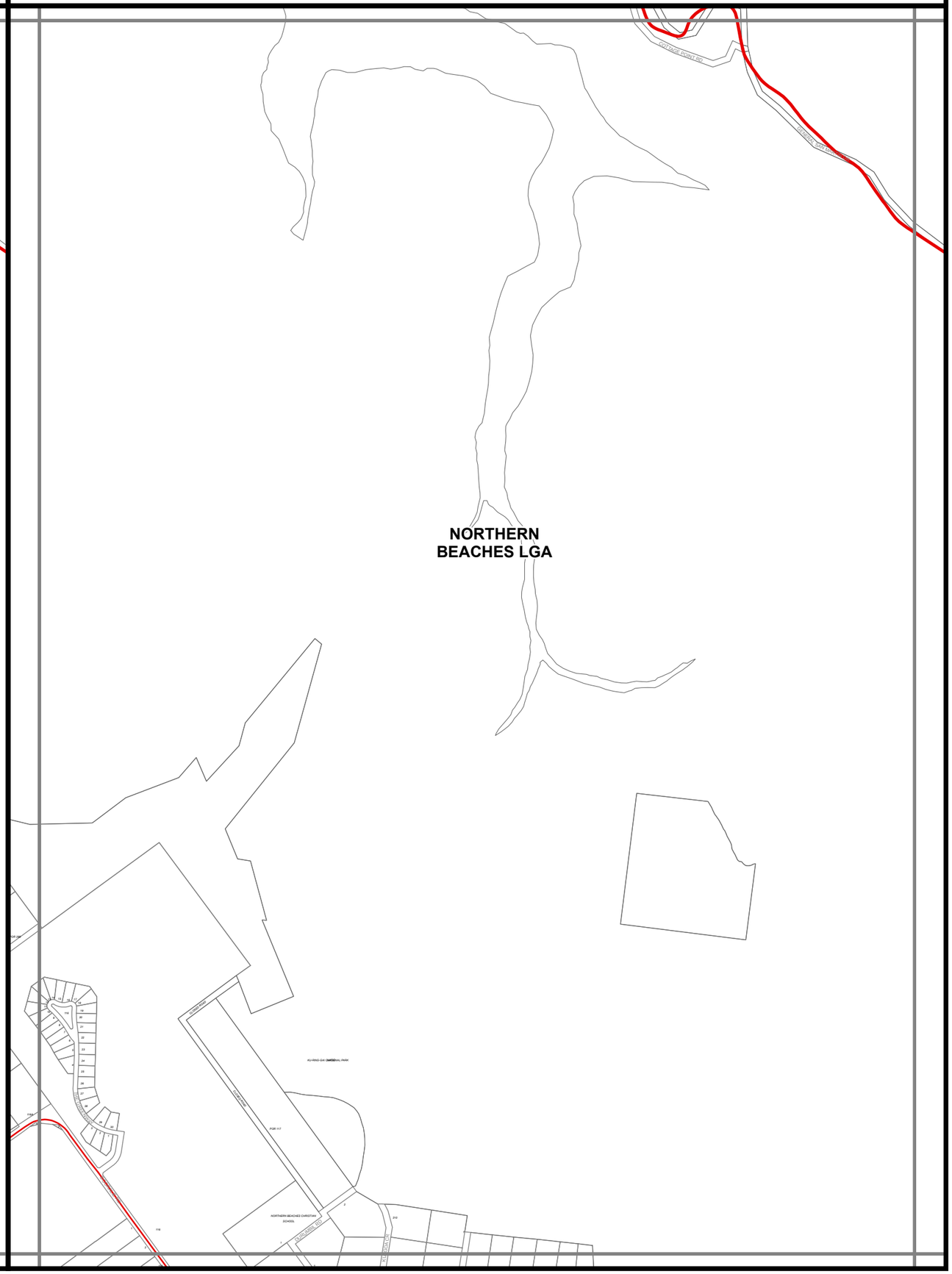

Current Additional Permitted Uses Map

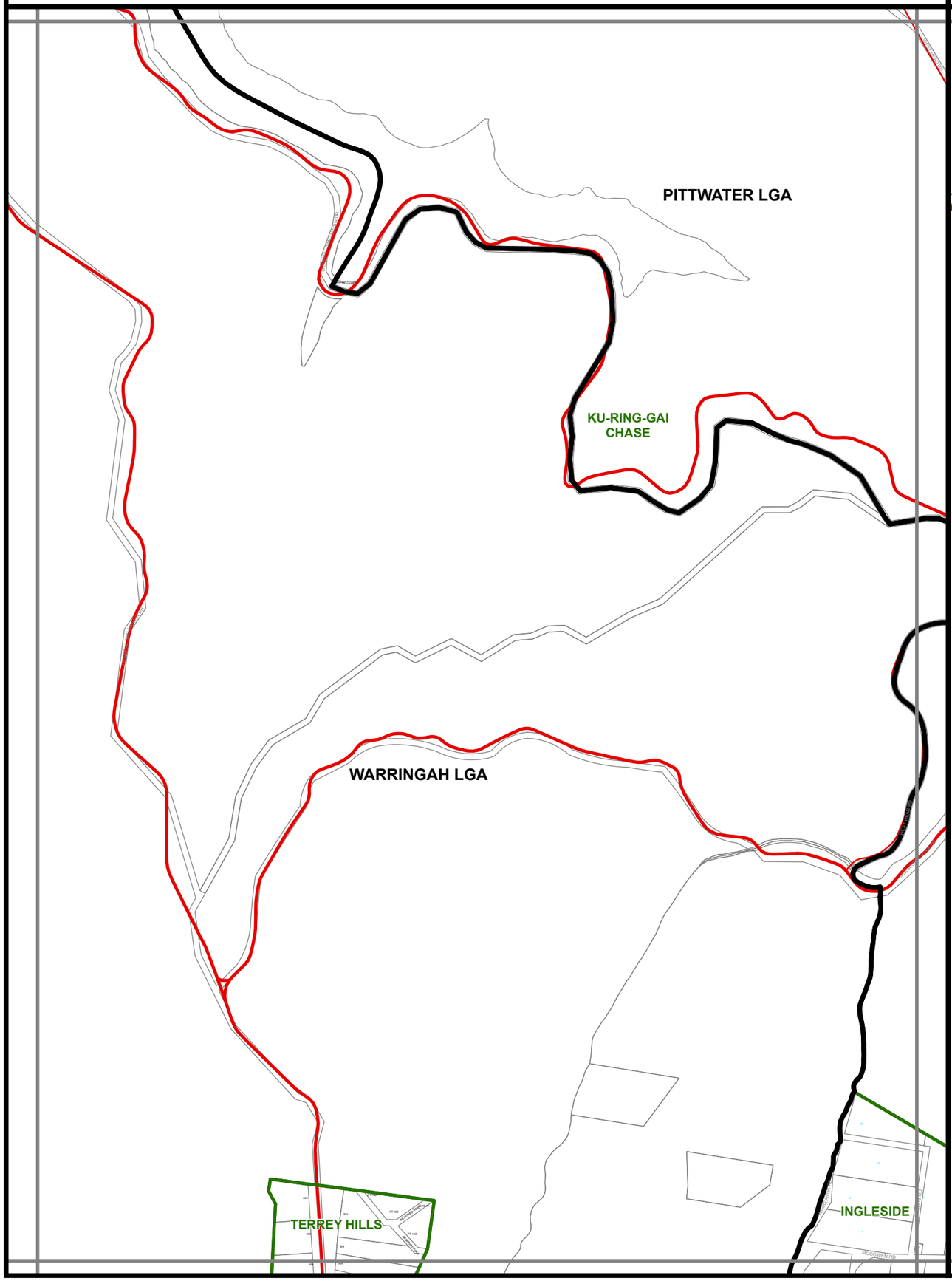

Proposed Additional Permitted Uses Map

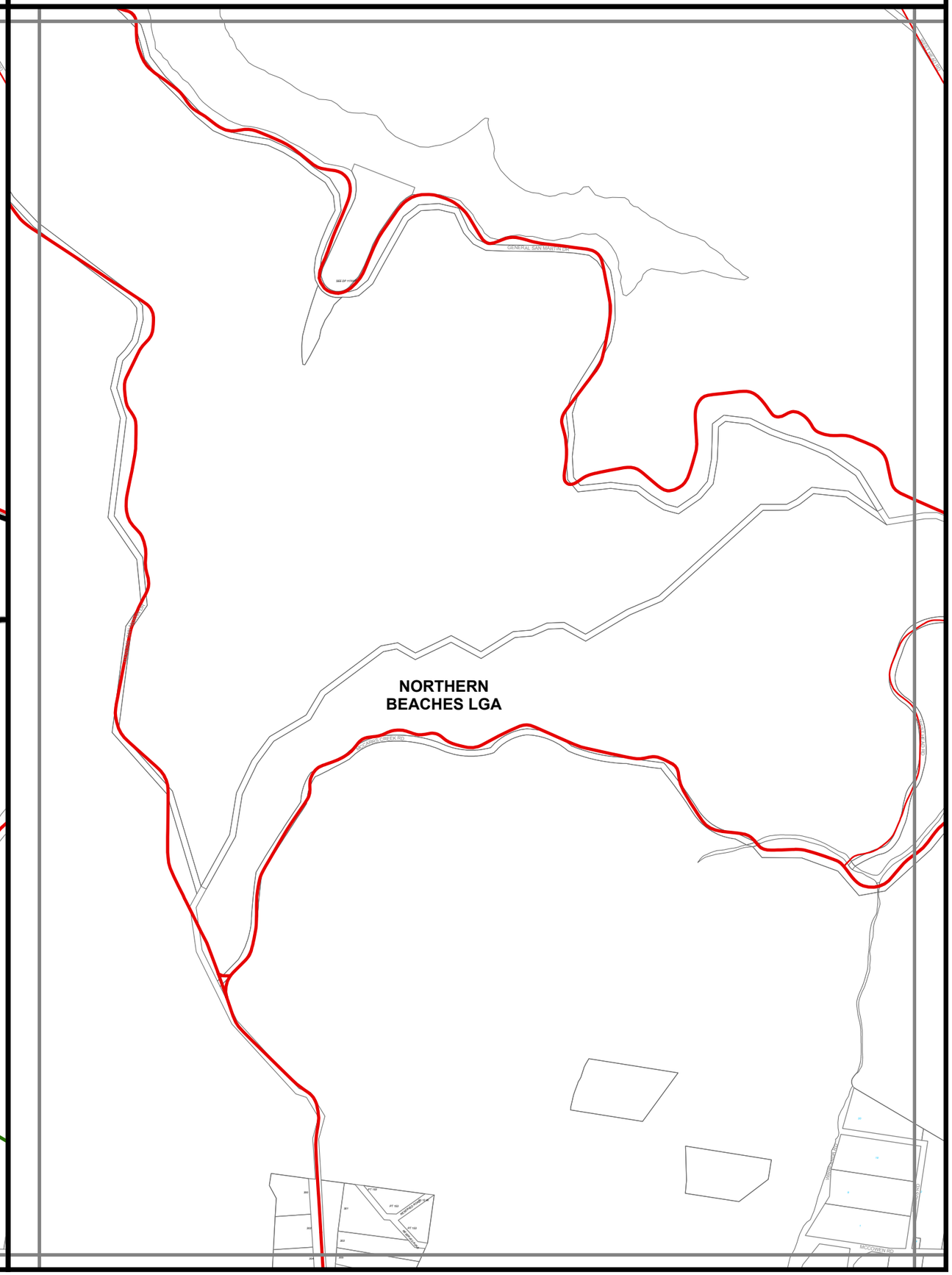

Current Additional Permitted Uses Map

Grid: E4 Page 21 of 33

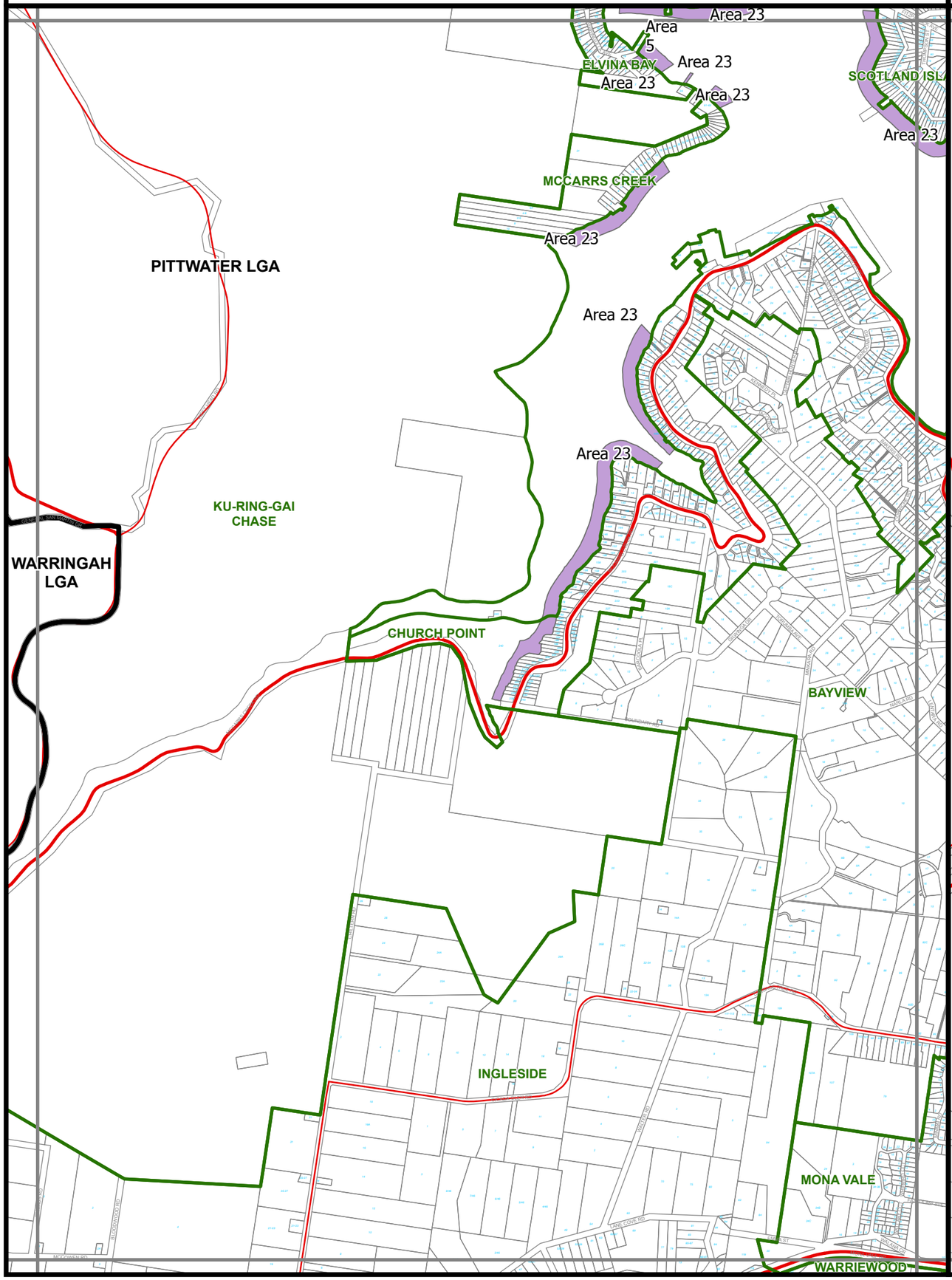

Proposed Additional Permitted Uses Map

Grid: E4 Page 21 of 33

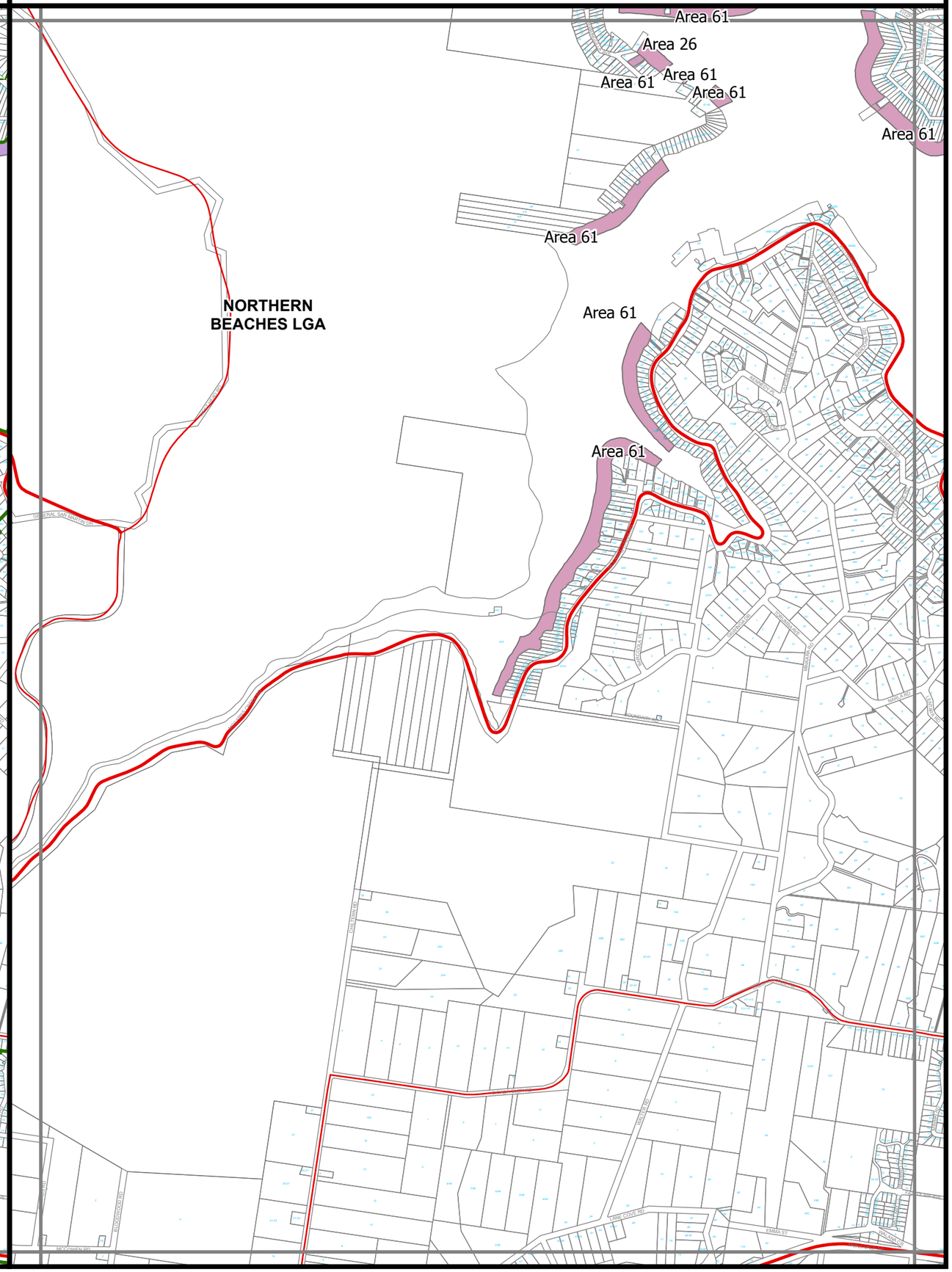

Current Additional Permitted Uses Map

Grid: E5 Page 22 of 33

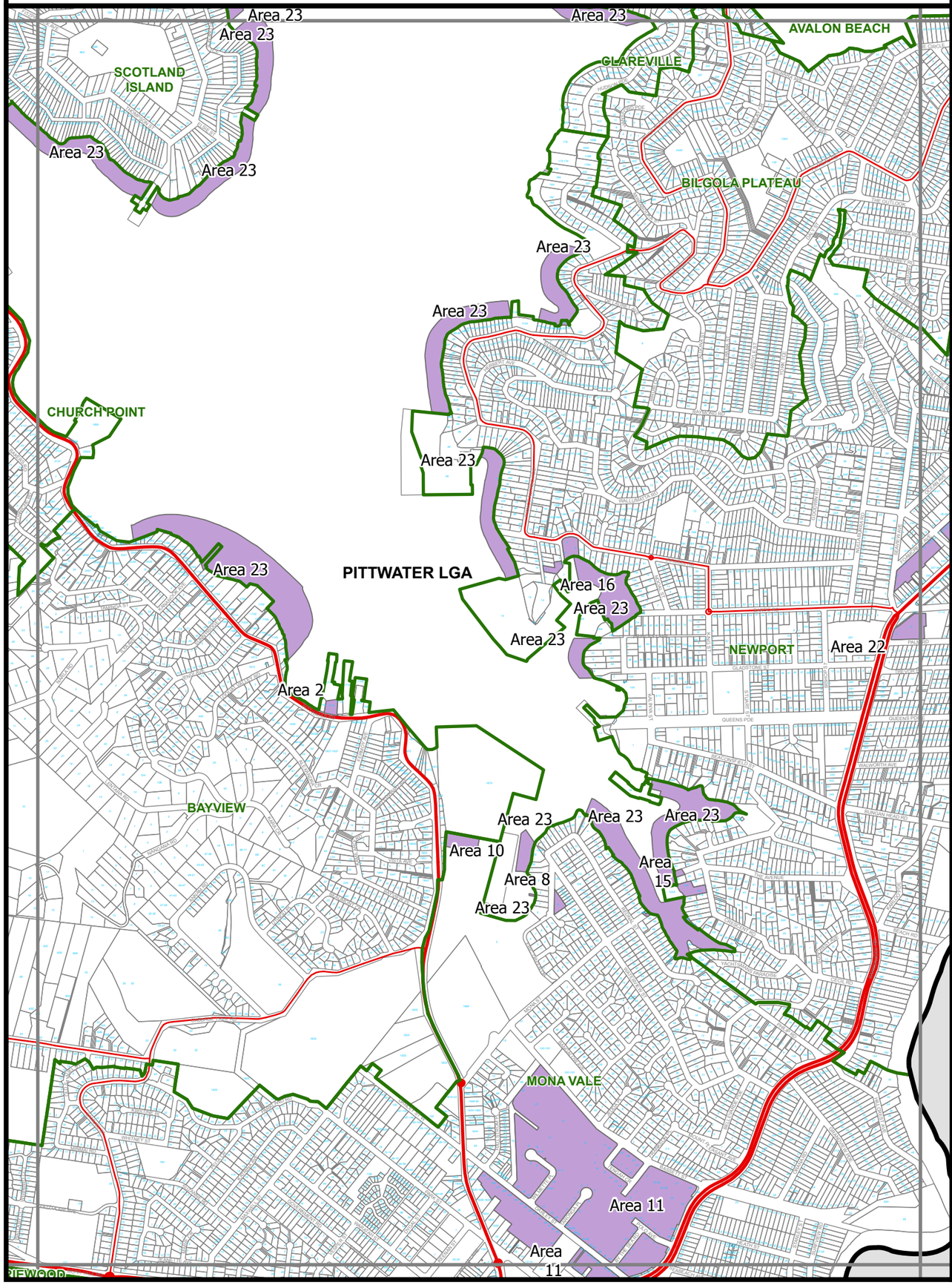

Proposed Additional Permitted Uses Map

Grid: E5 Page 22 of 33

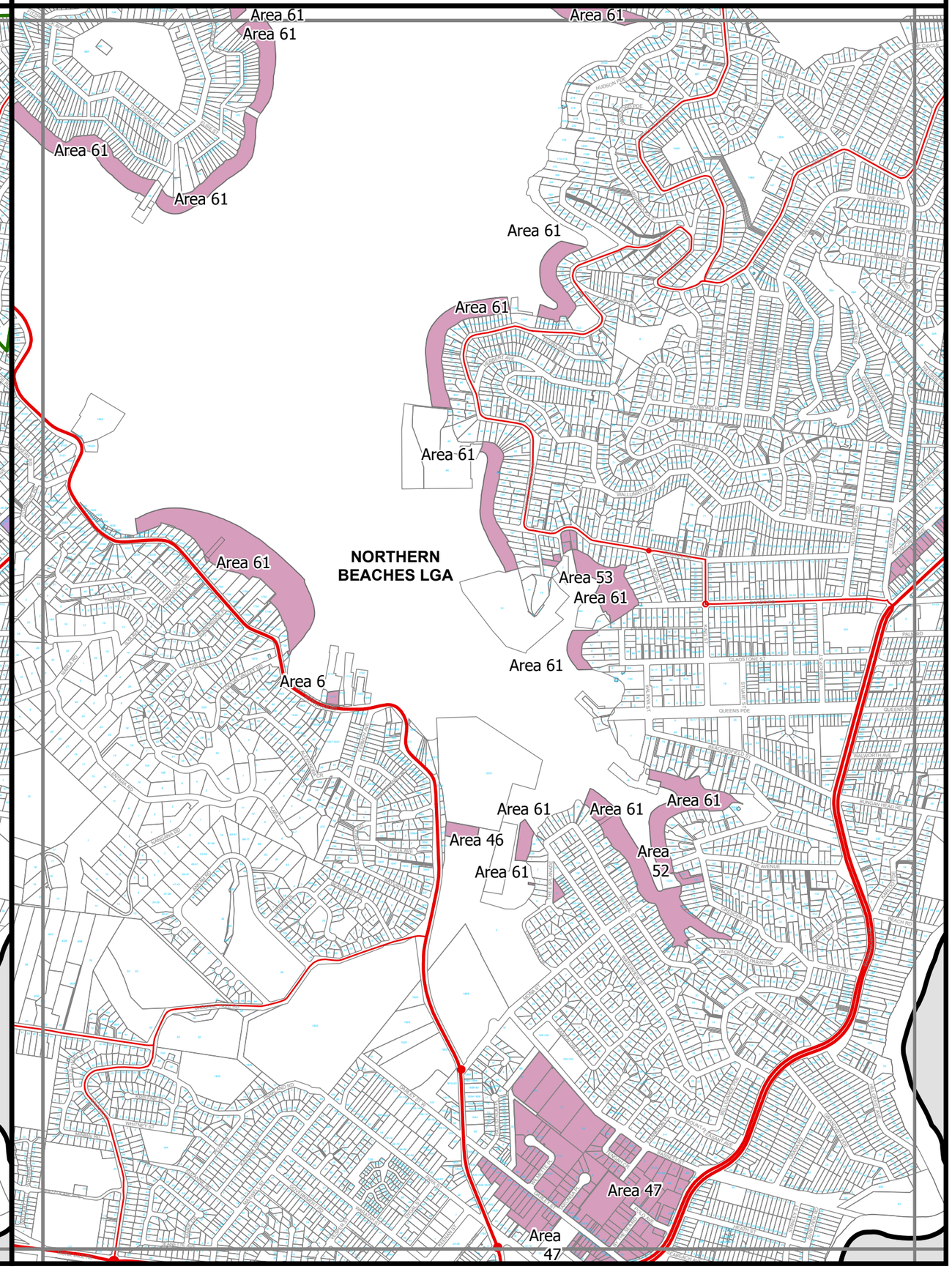

Current Additional Permitted Uses Map

Grid: E6 Page 23 of 33

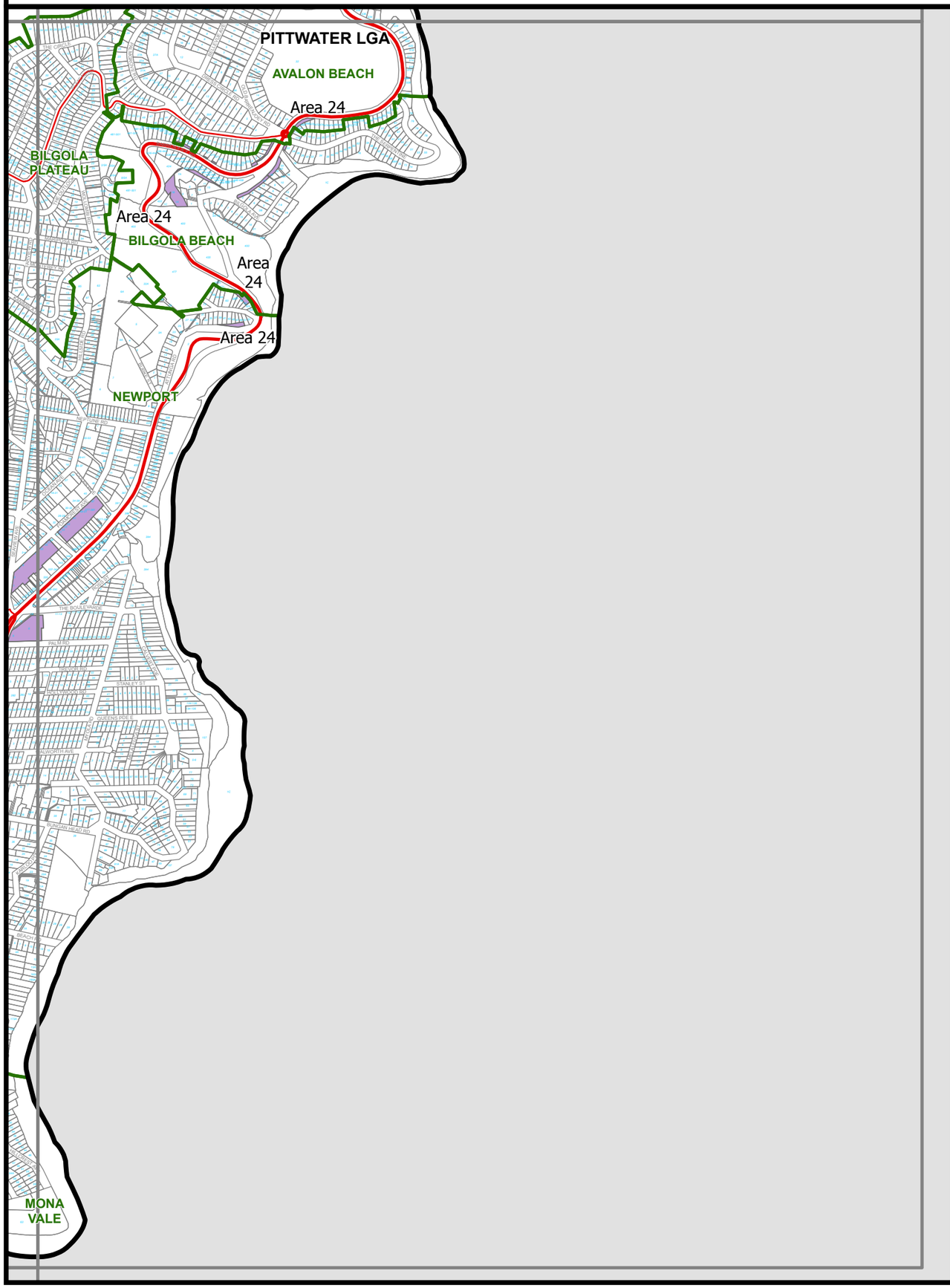

Proposed Additional Permitted Uses Map

Grid: E6 Page 23 of 33

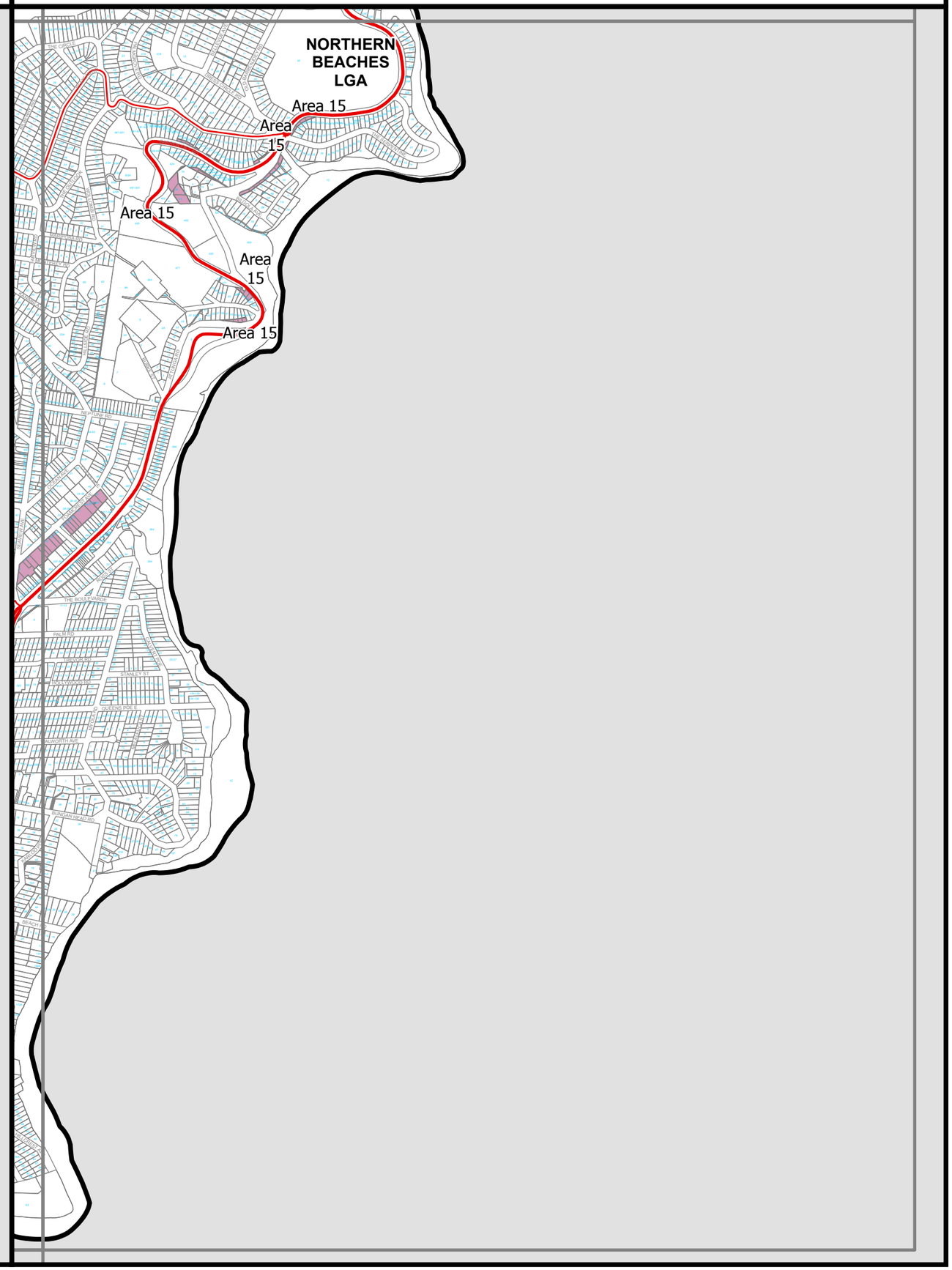

Current Additional Permitted Uses Map

Grid: F1 Page 24 of 33

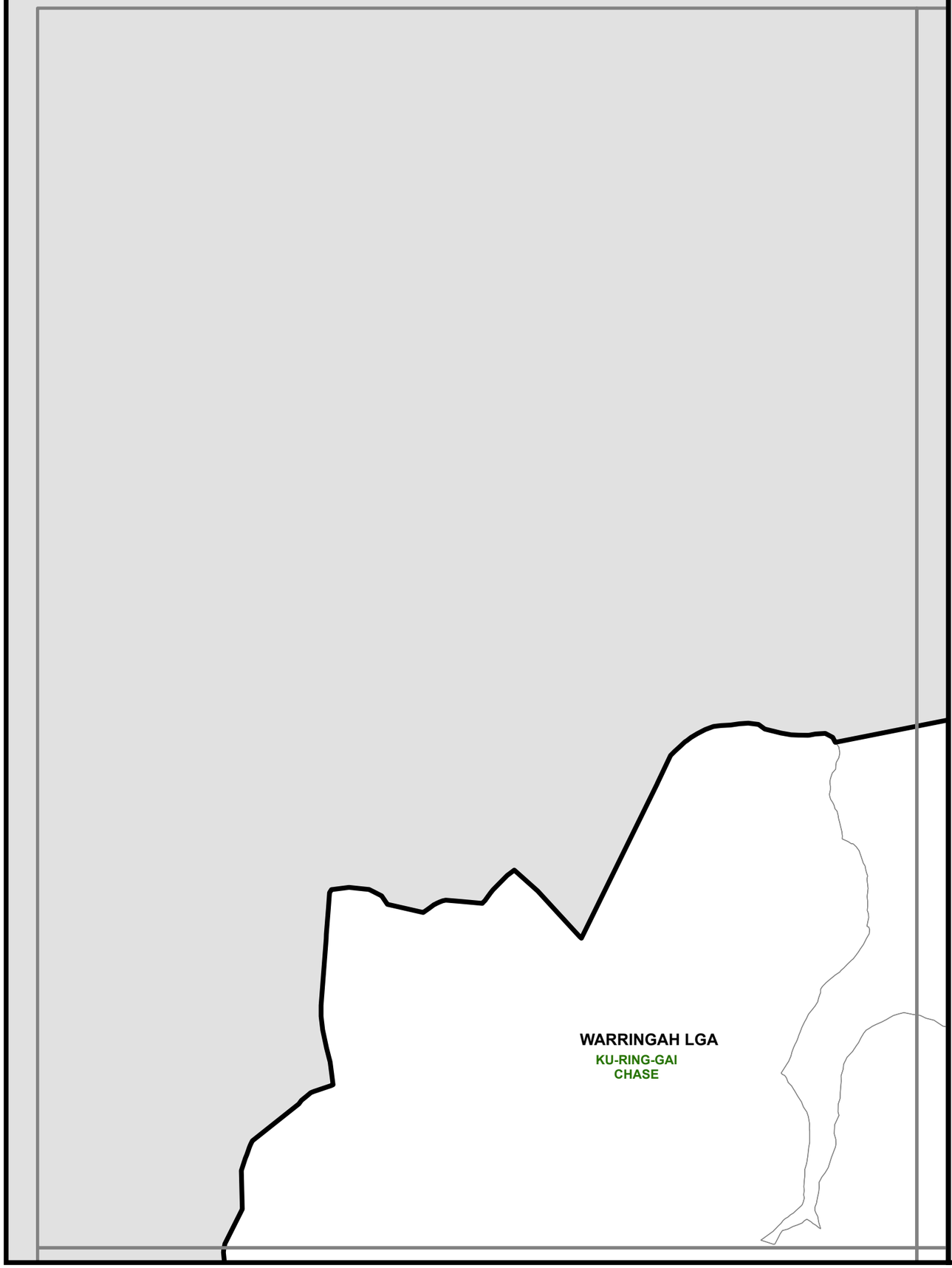

Proposed Additional Permitted Uses Map

Grid: F1 Page 24 of 33

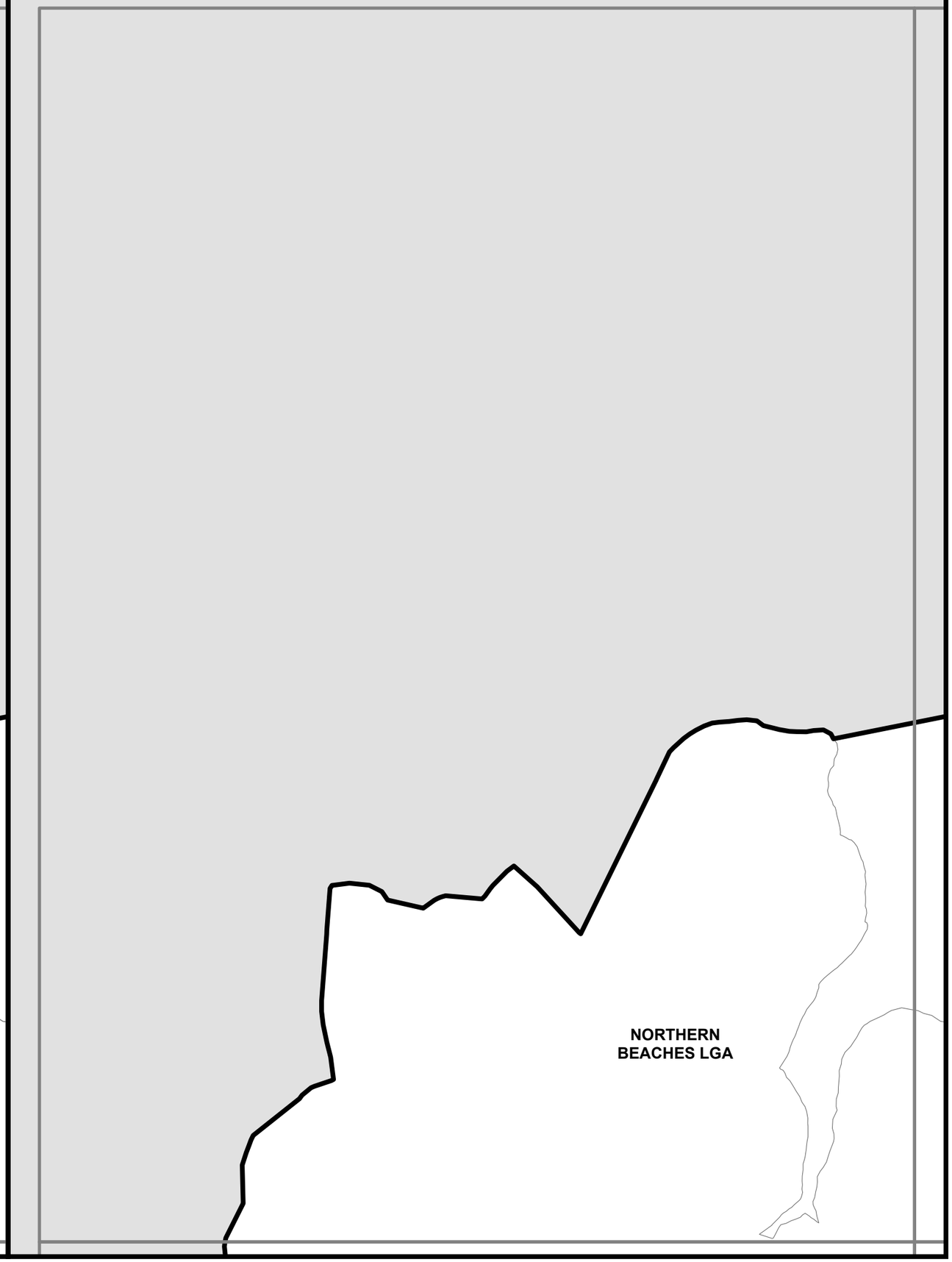

Current Additional Permitted Uses Map

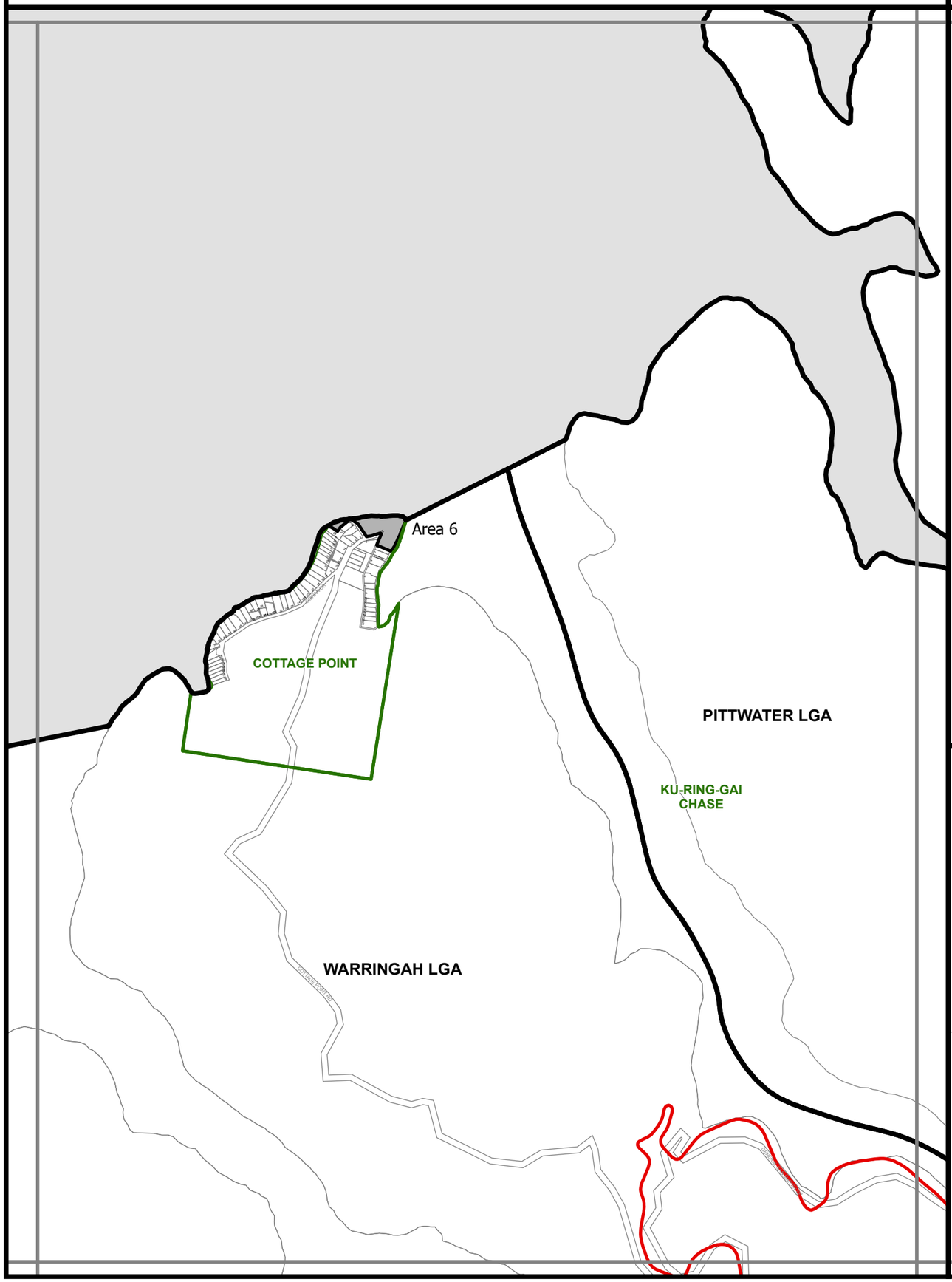

Proposed Additional Permitted Uses Map

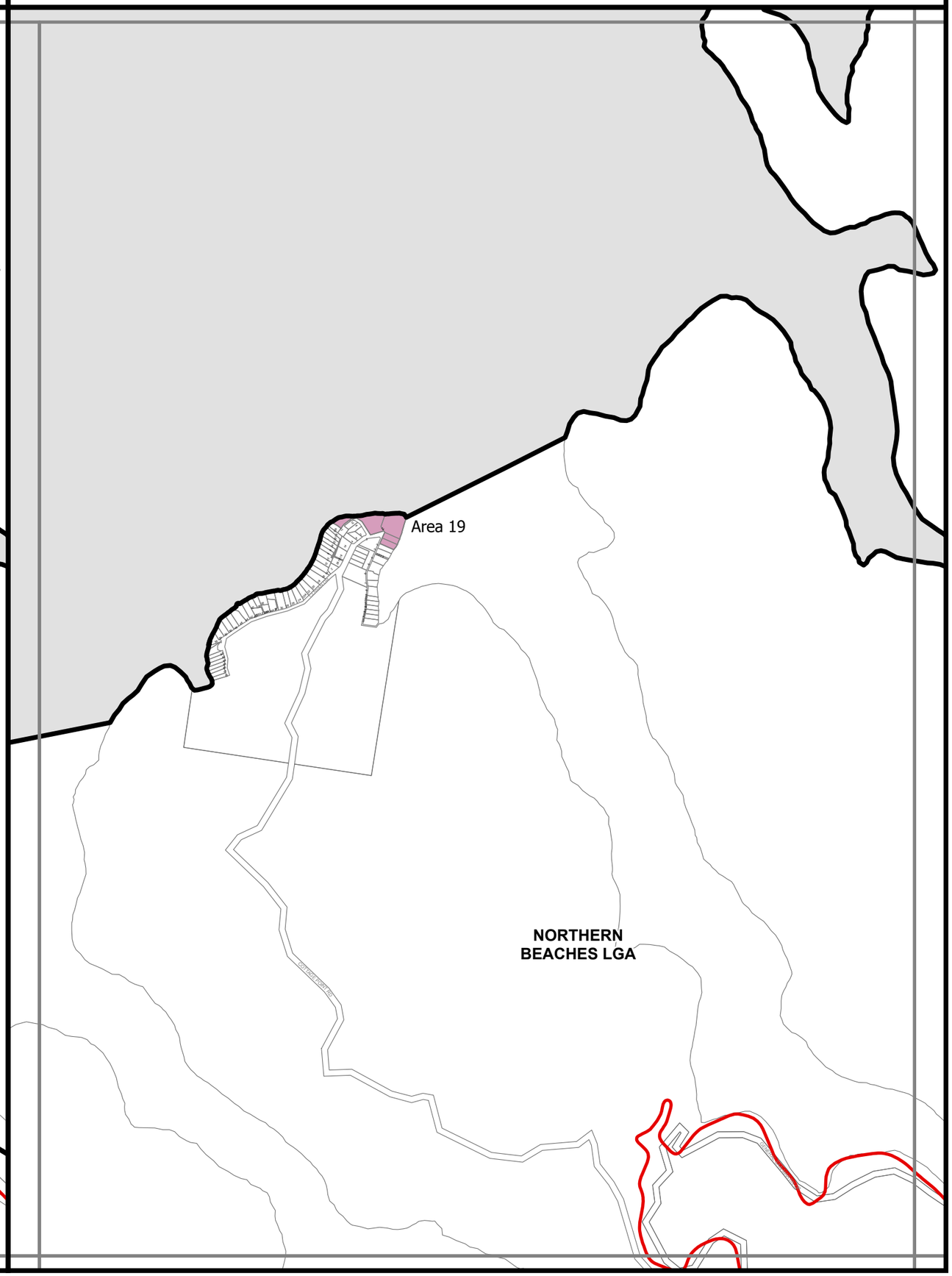

Current Additional Permitted Uses Map



Proposed Additional Permitted Uses Map

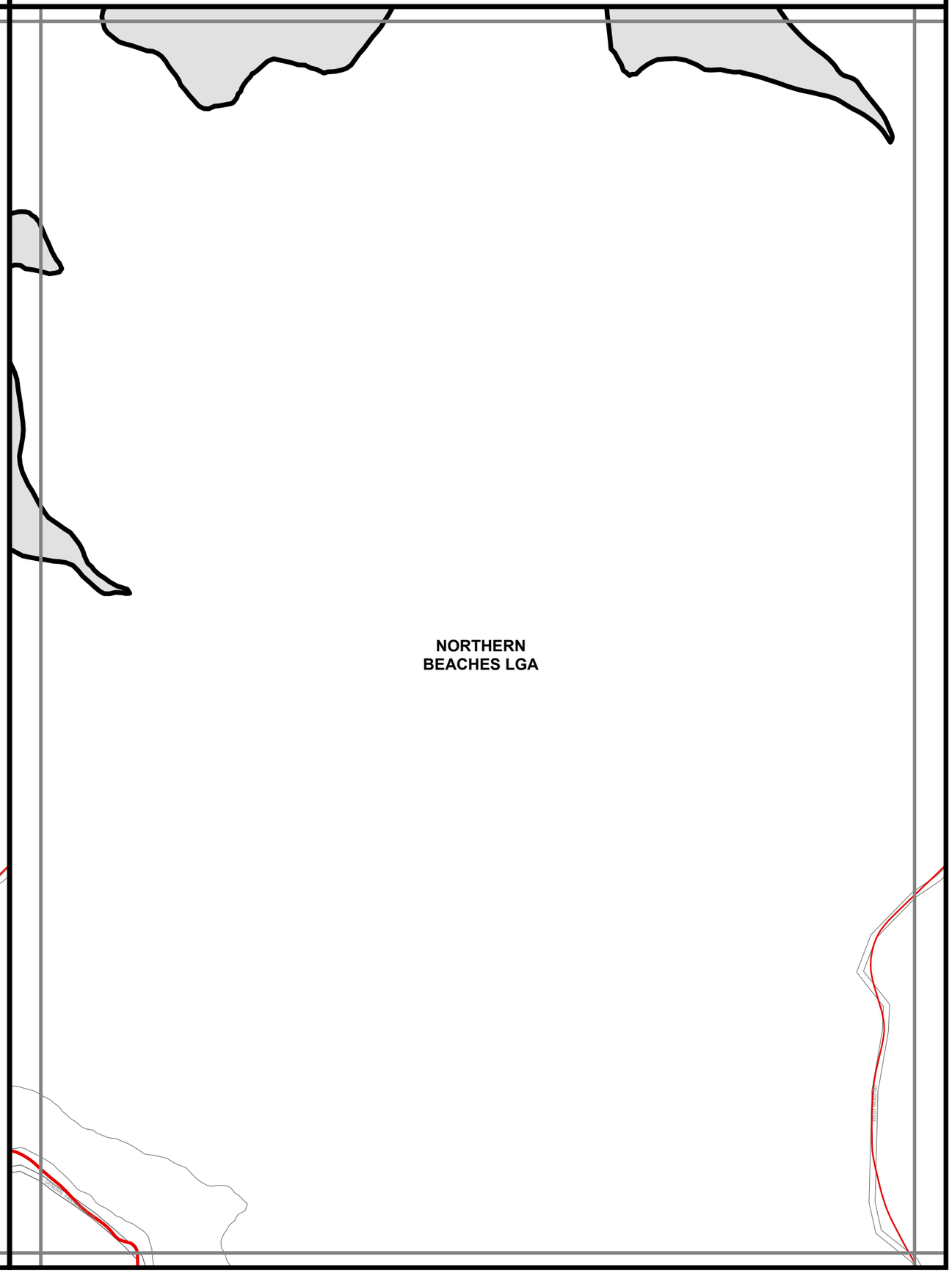

Current Additional Permitted Uses Map

Grid: F4 Page 27 of 33

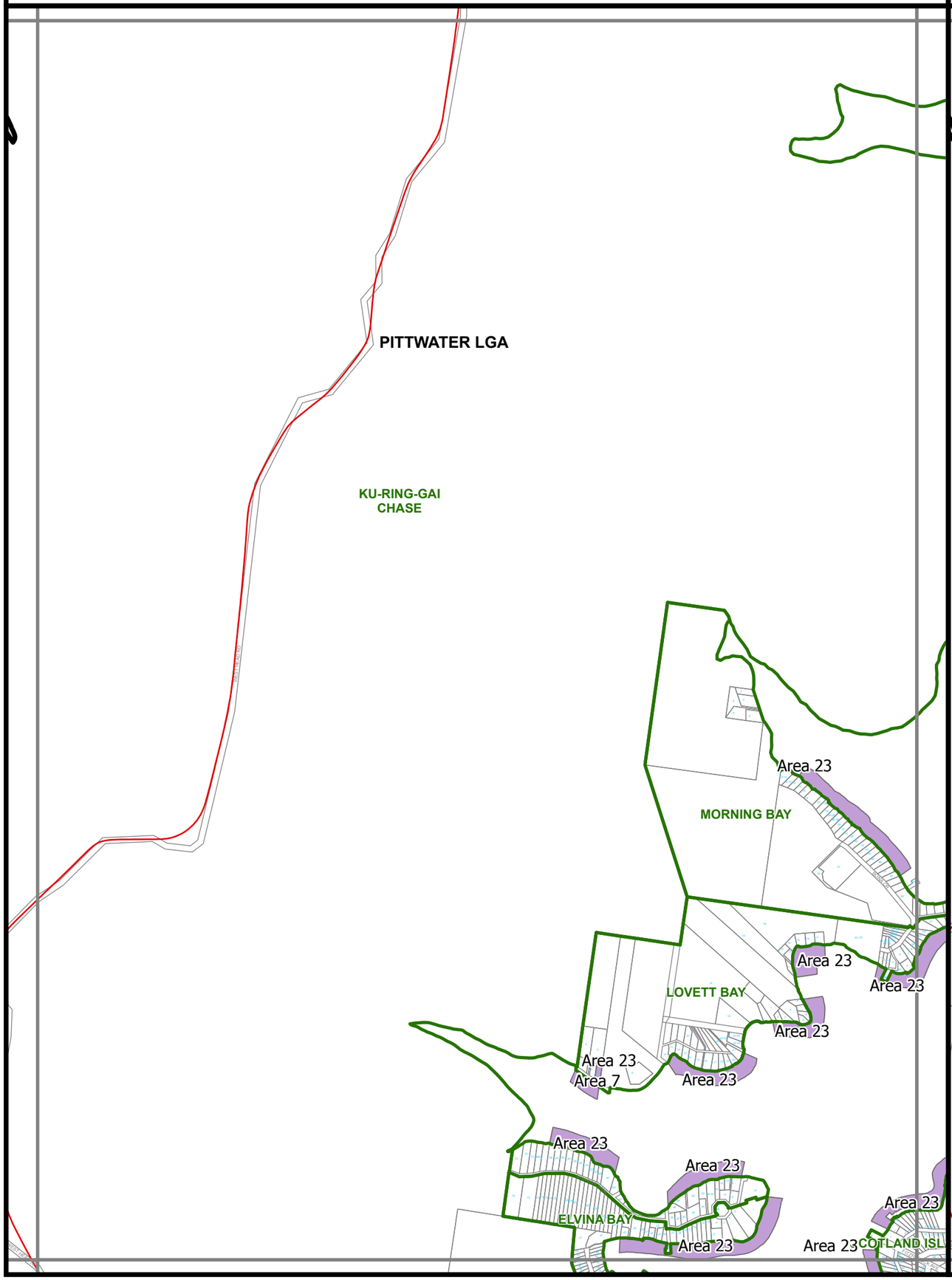

Proposed Additional Permitted Uses Map

Grid: F4 Page 27 of 33

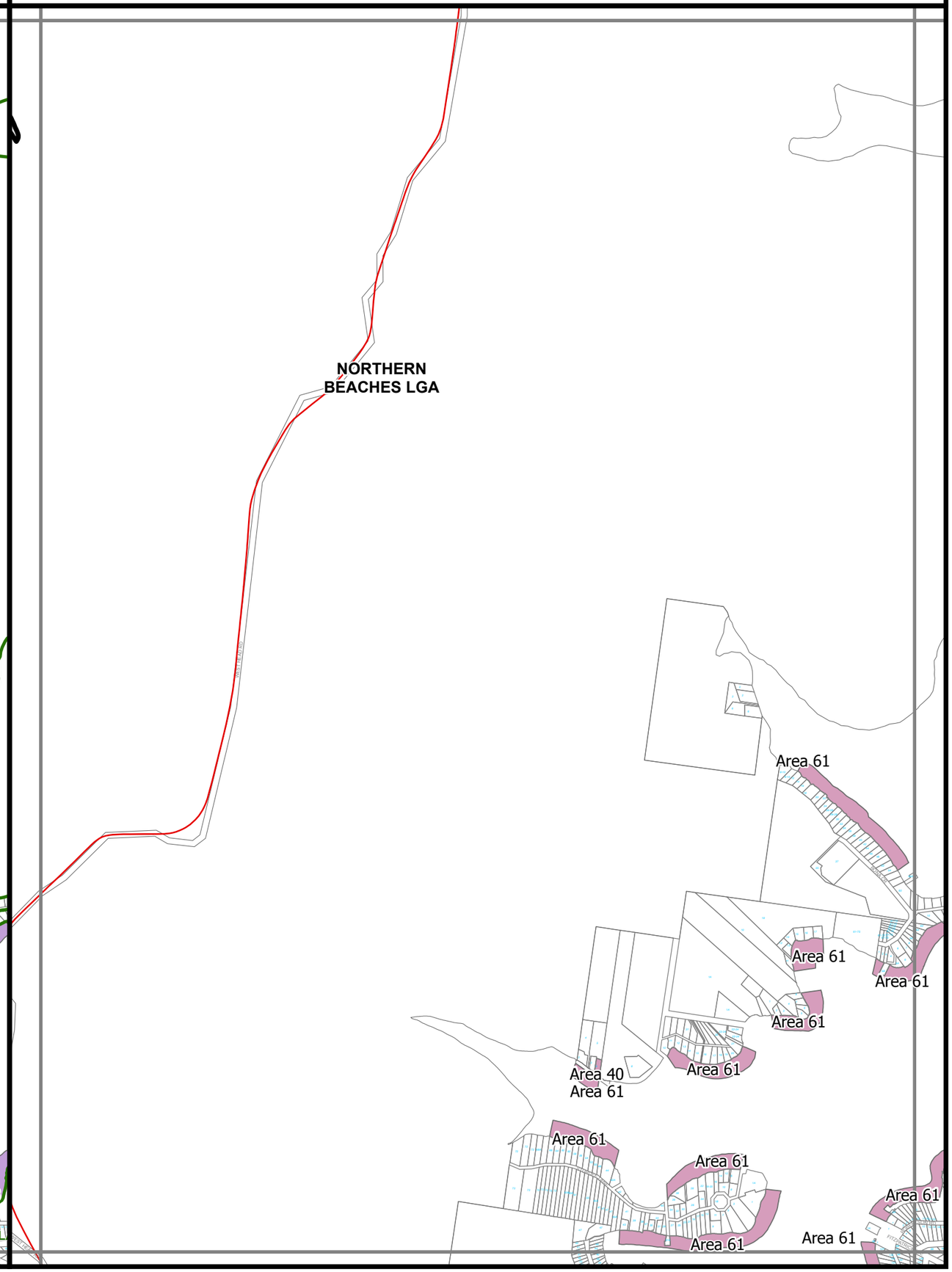

Current Additional Permitted Uses Map

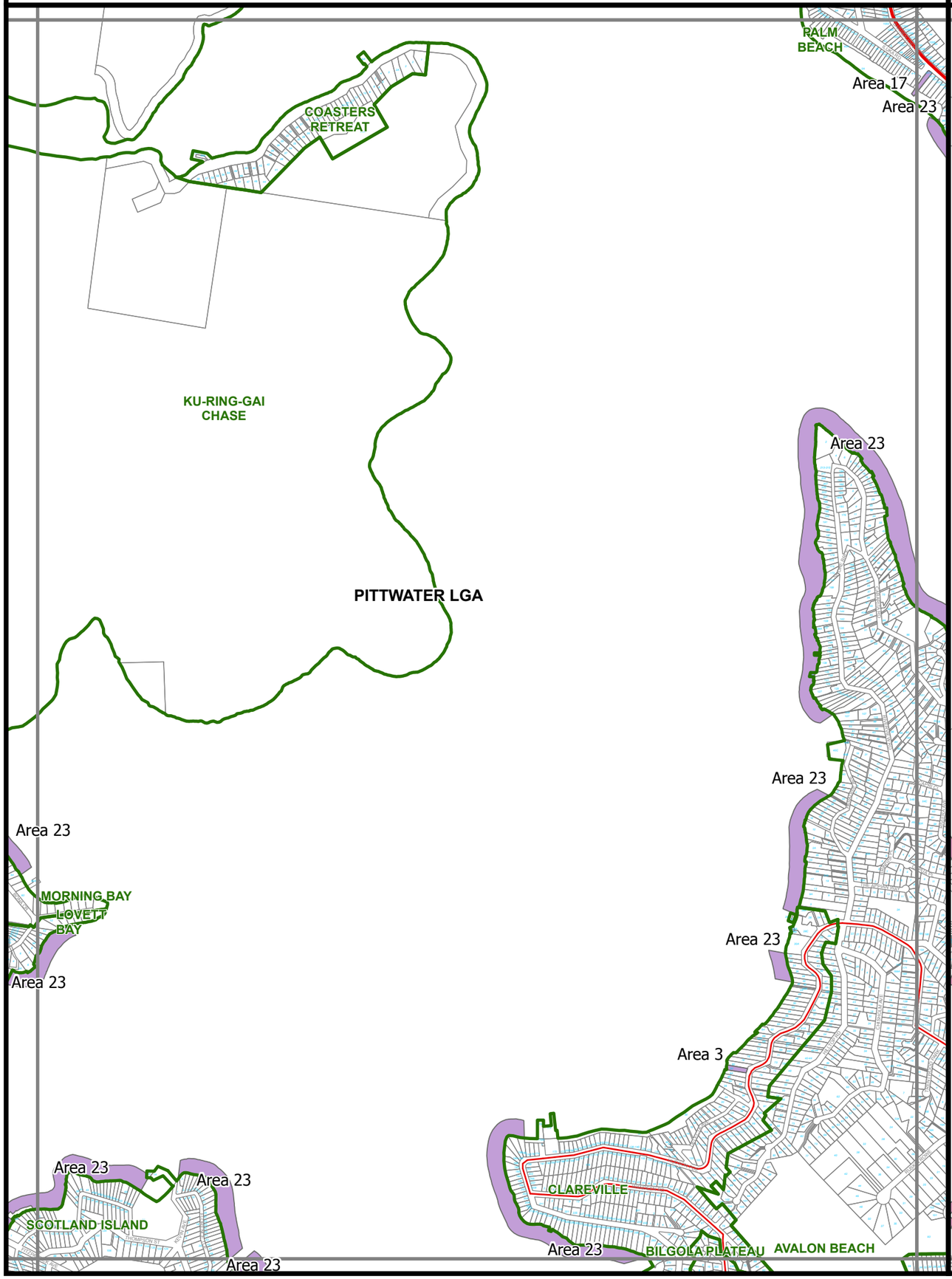

Proposed Additional Permitted Uses Map

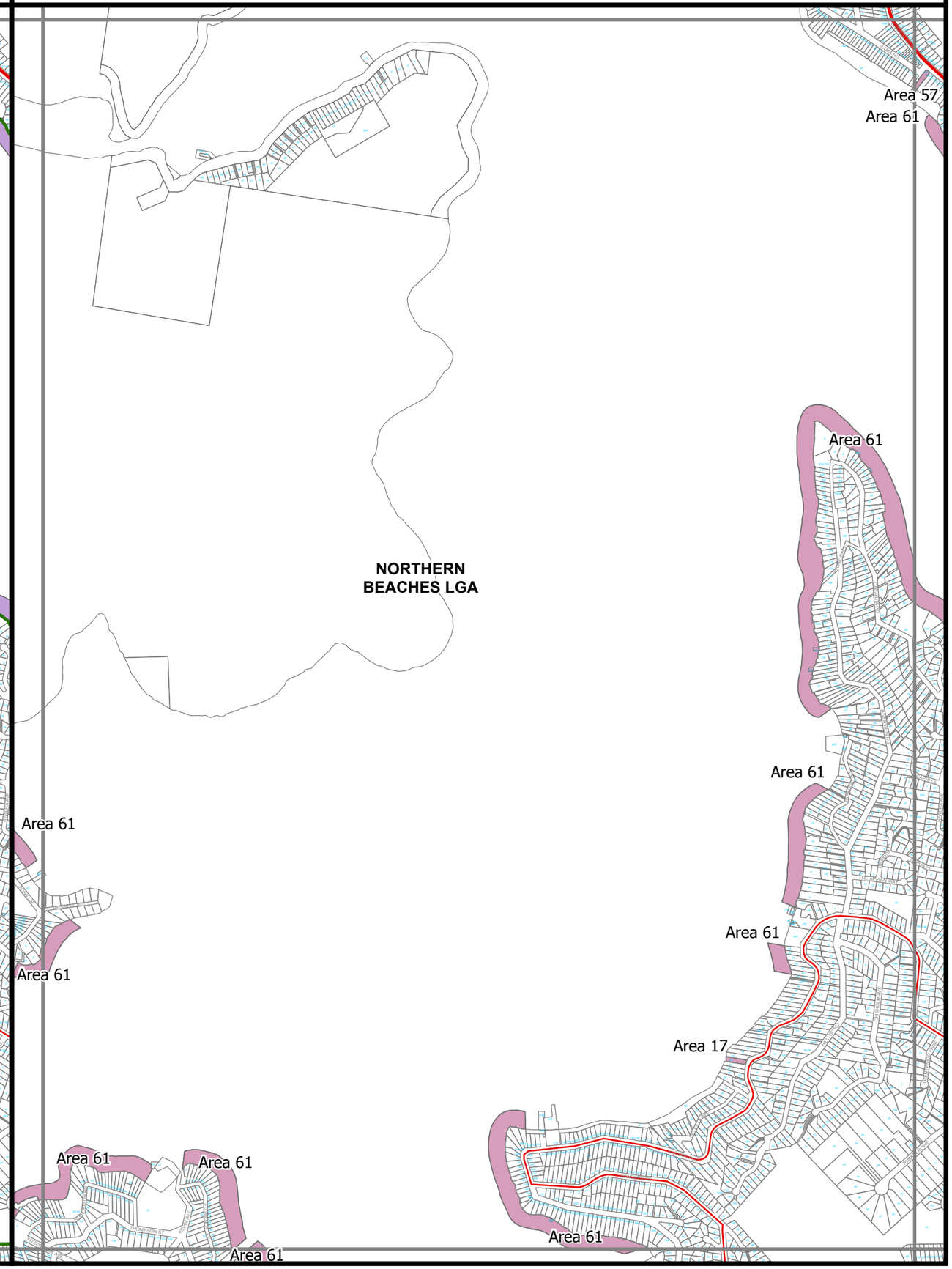

Current Additional Permitted Uses Map

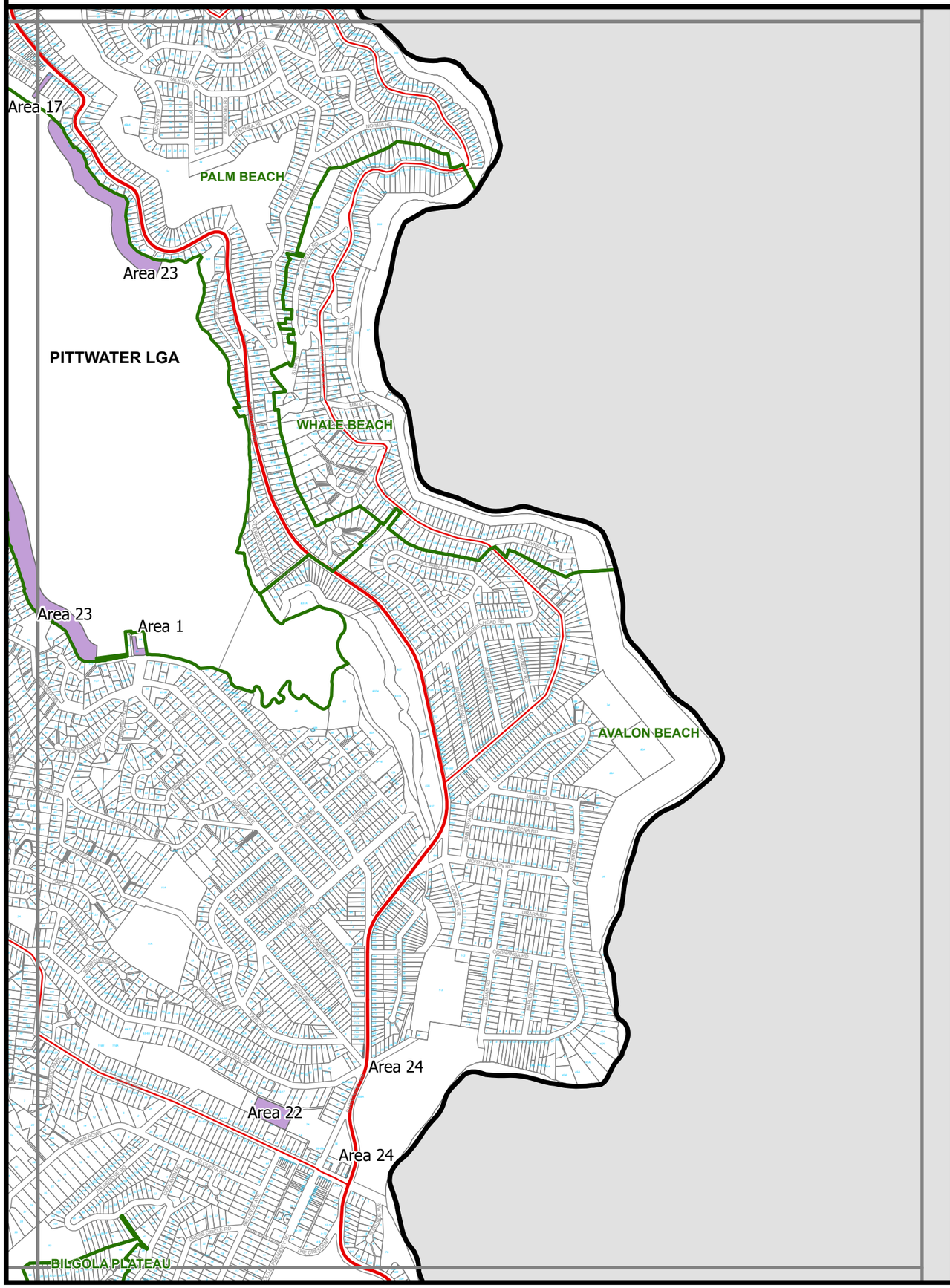

Proposed Additional Permitted Uses Map

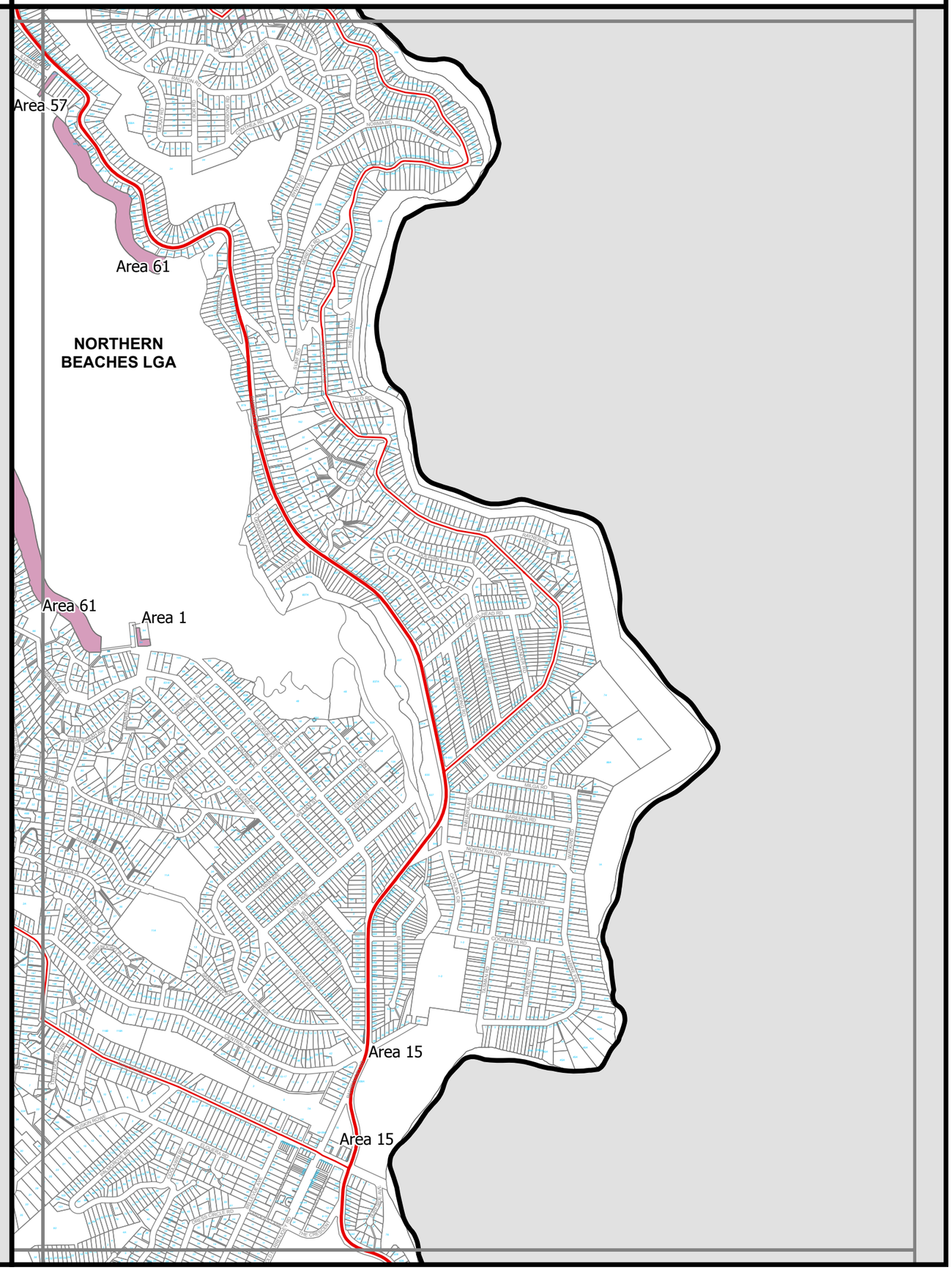

Current Additional Permitted Uses Map

Grid: G3 Page 30 of 33



Proposed Additional Permitted Uses Map

Grid: G3 Page 30 of 33

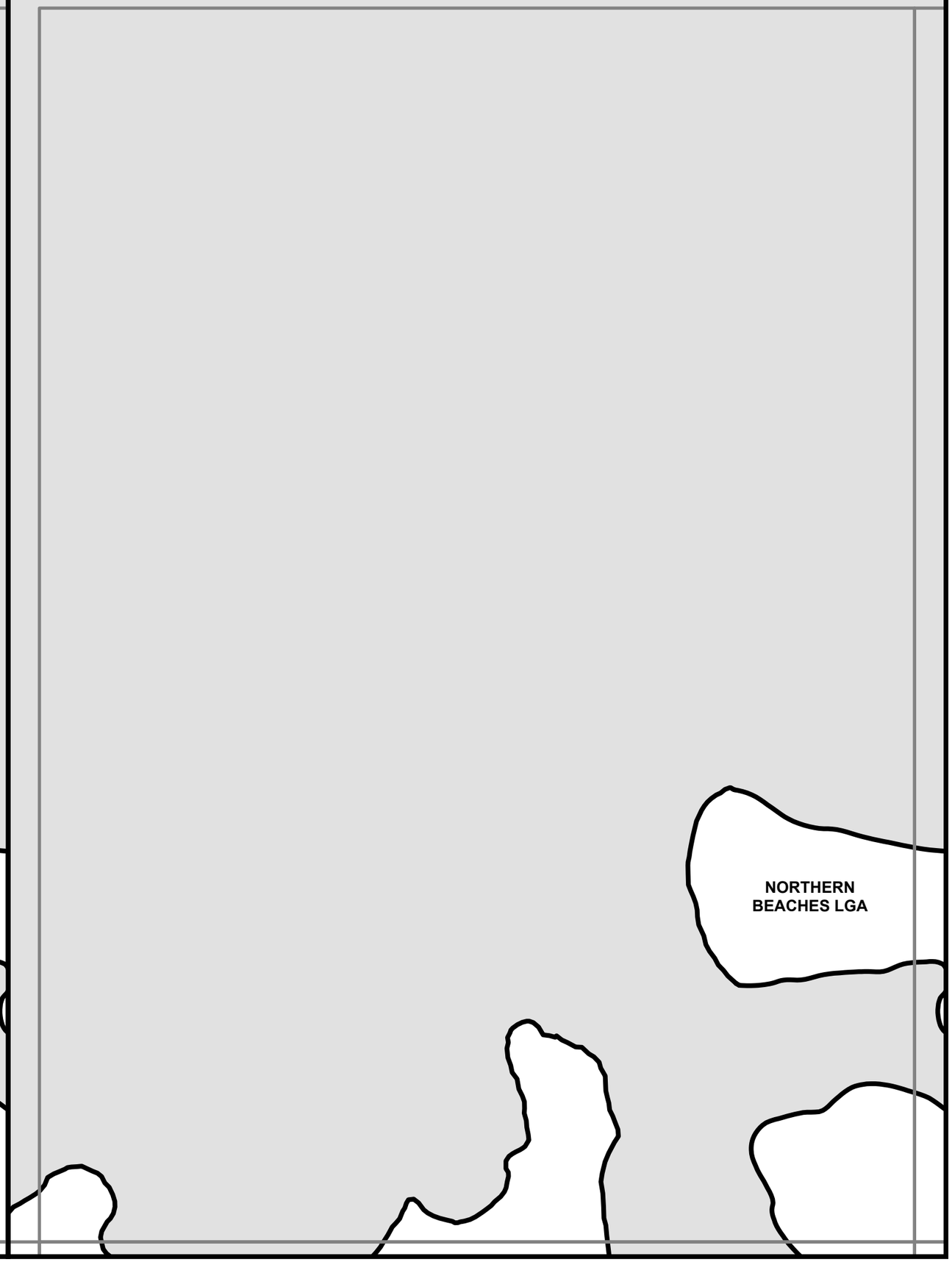

Current Additional Permitted Uses Map

Grid: G4 Page 31 of 33

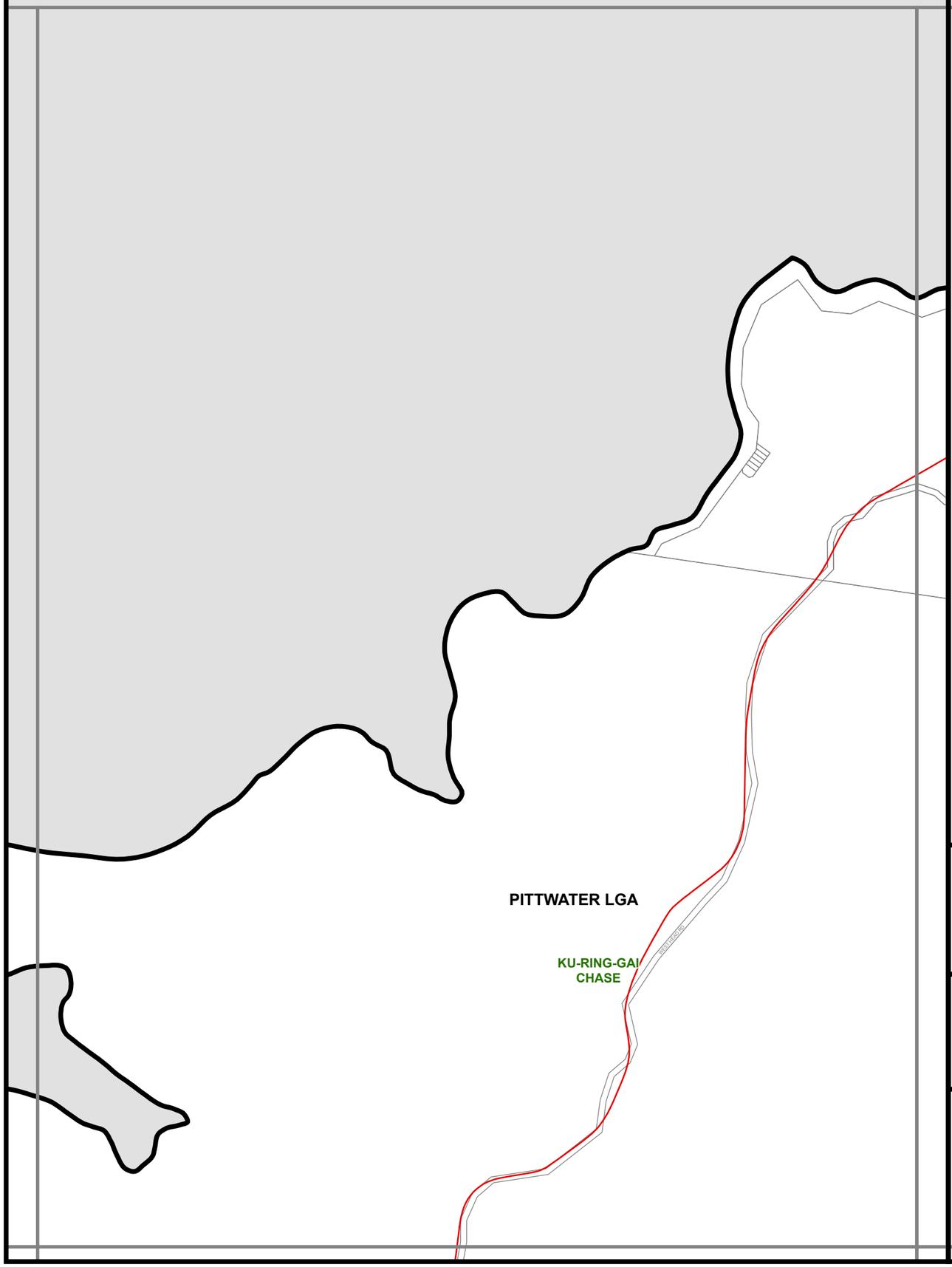

Proposed Additional Permitted Uses Map

Grid: G4 Page 31 of 33

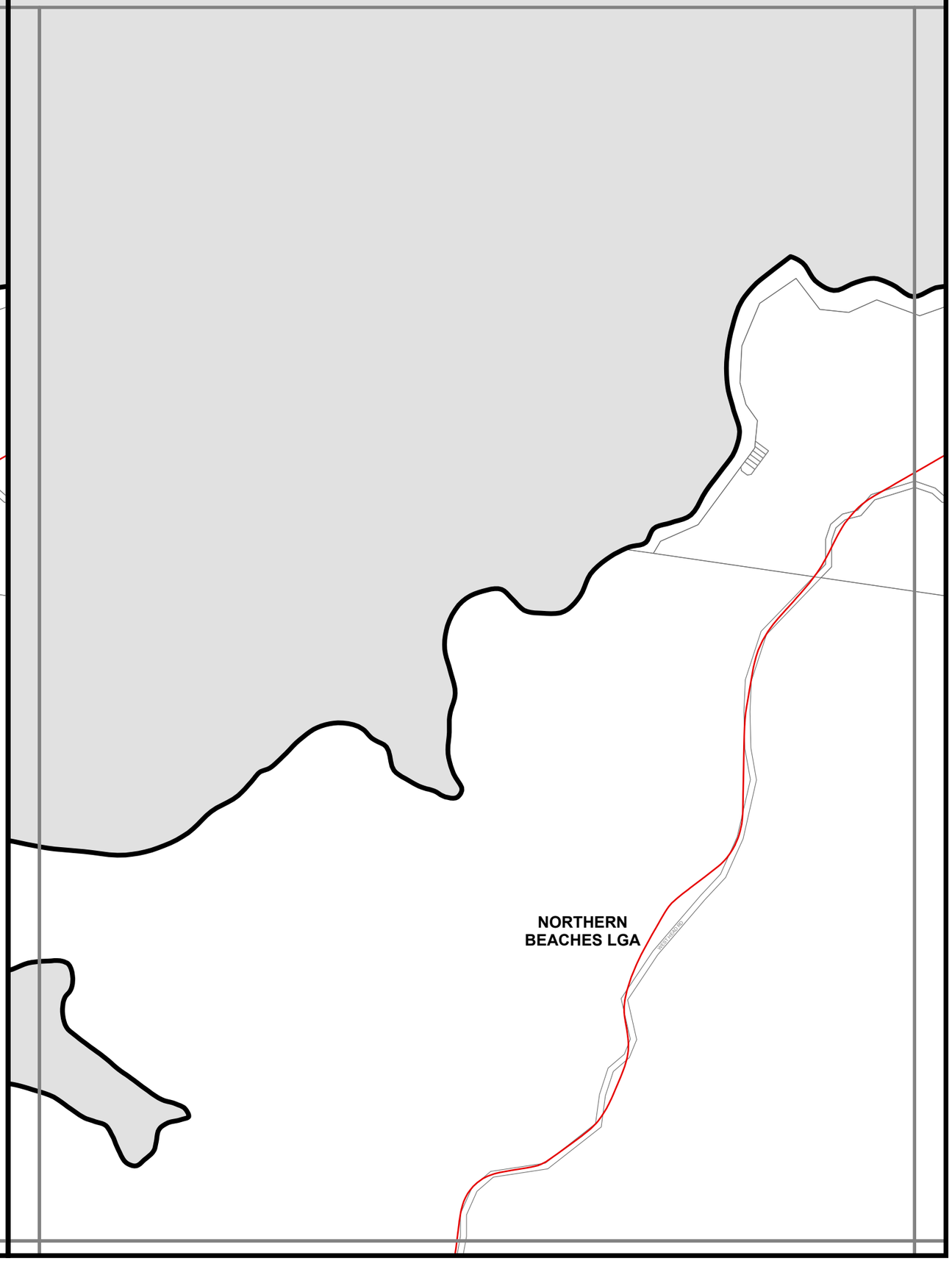

Current Additional Permitted Uses Map

Grid: G5 Page 32 of 33

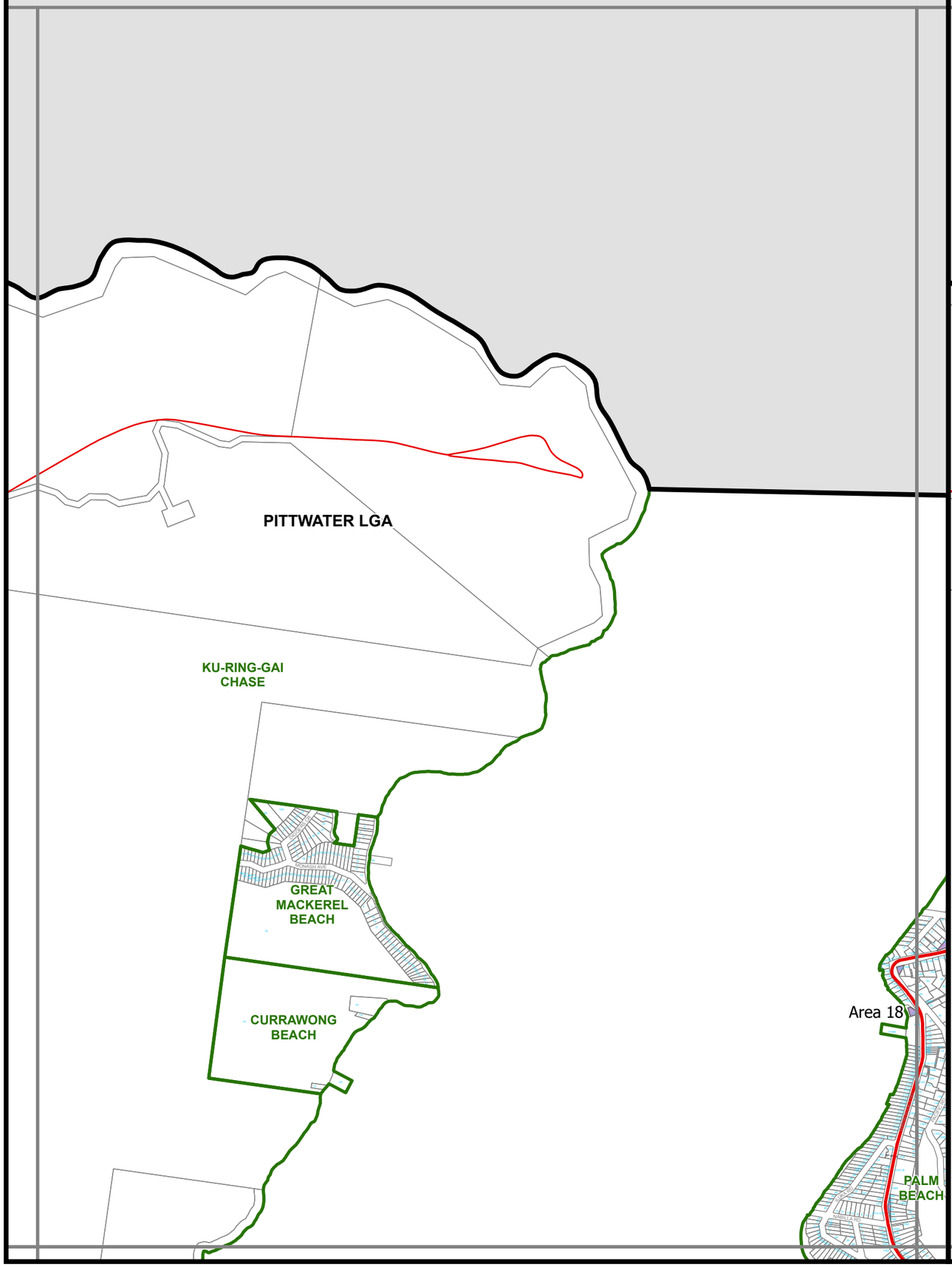

Proposed Additional Permitted Uses Map

Grid: G5 Page 32 of 33

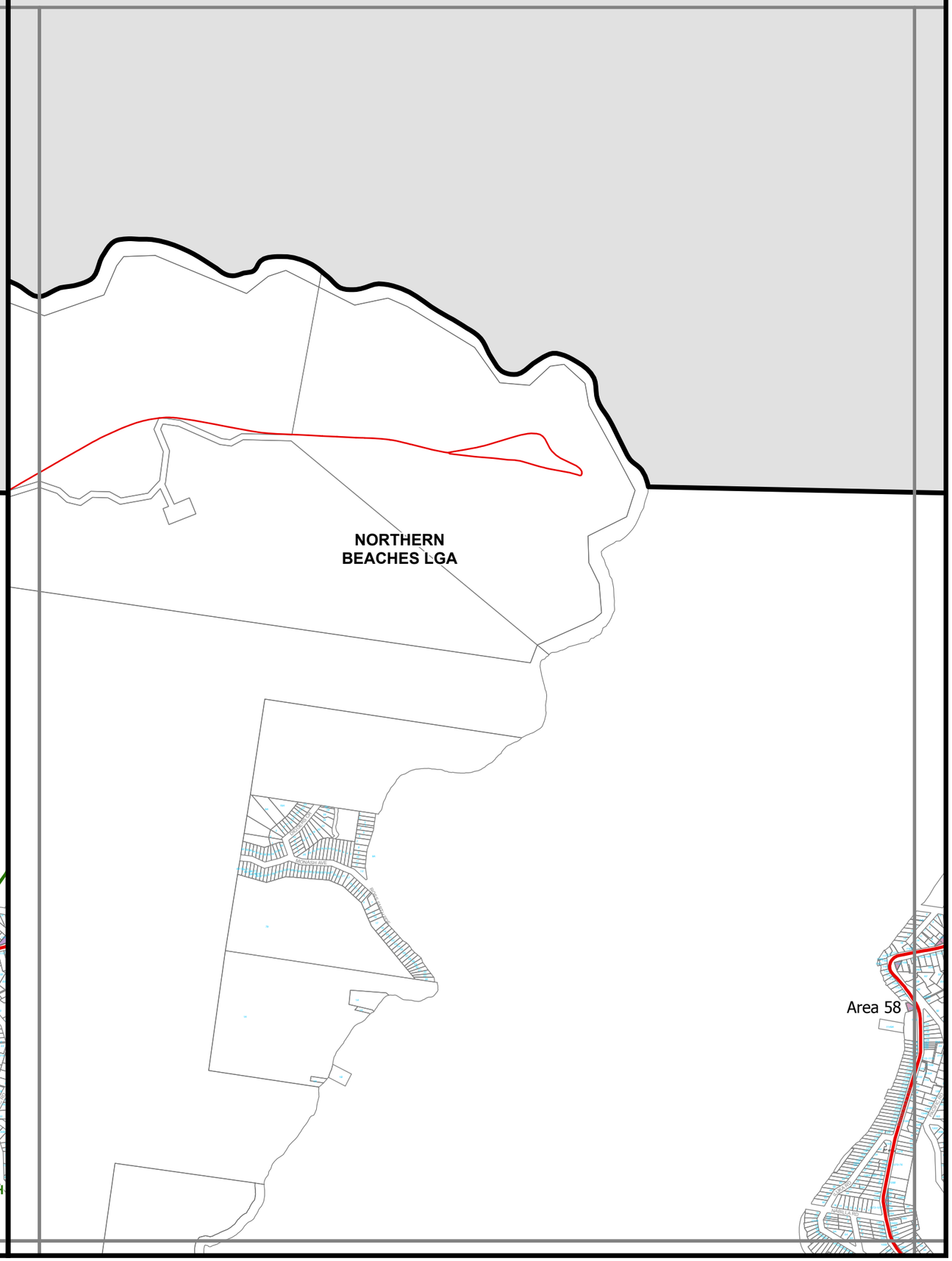

Current Additional Permitted Uses Map

Grid: G6 Page 33 of 33

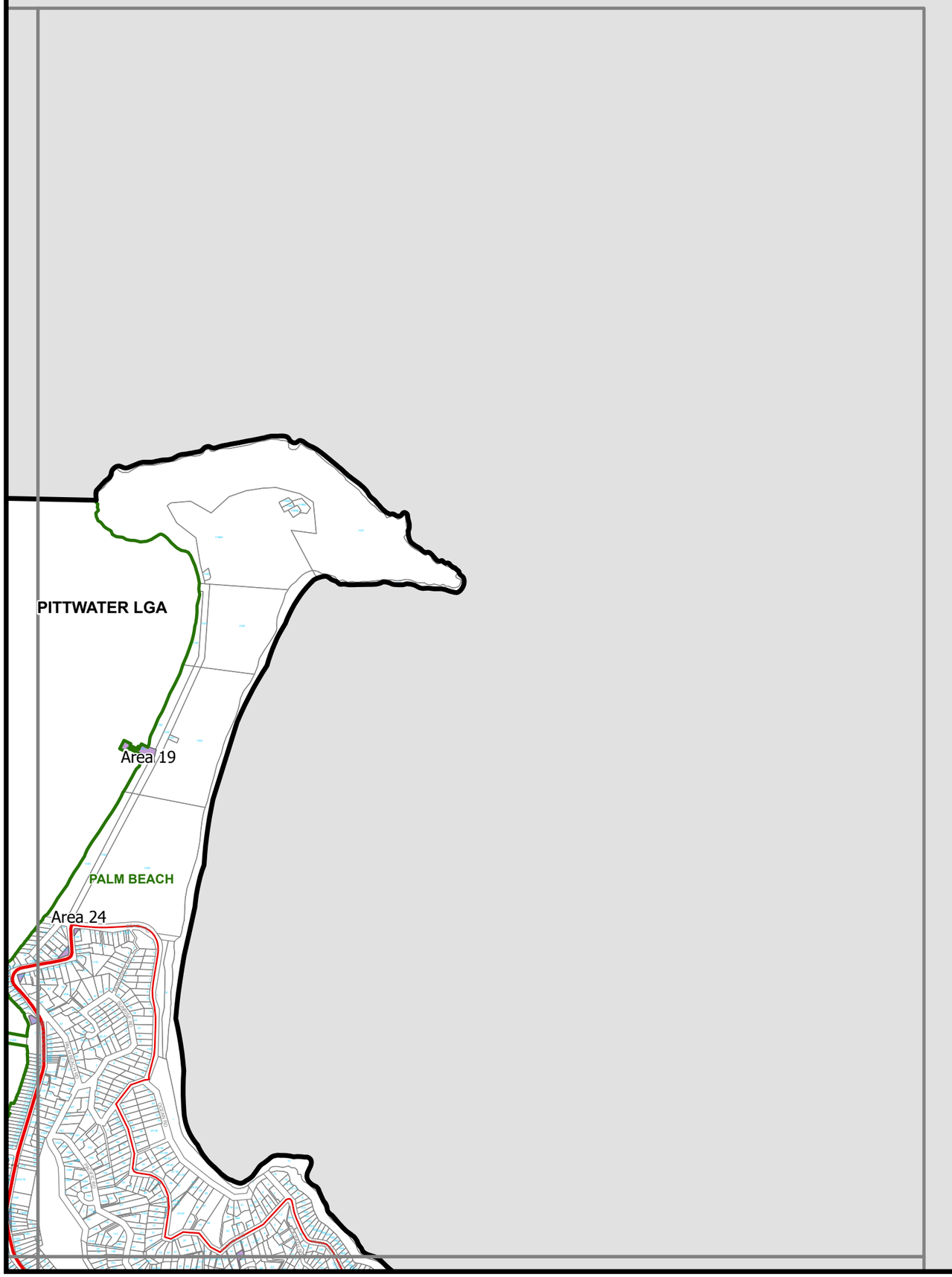

Proposed Additional Permitted Uses Map
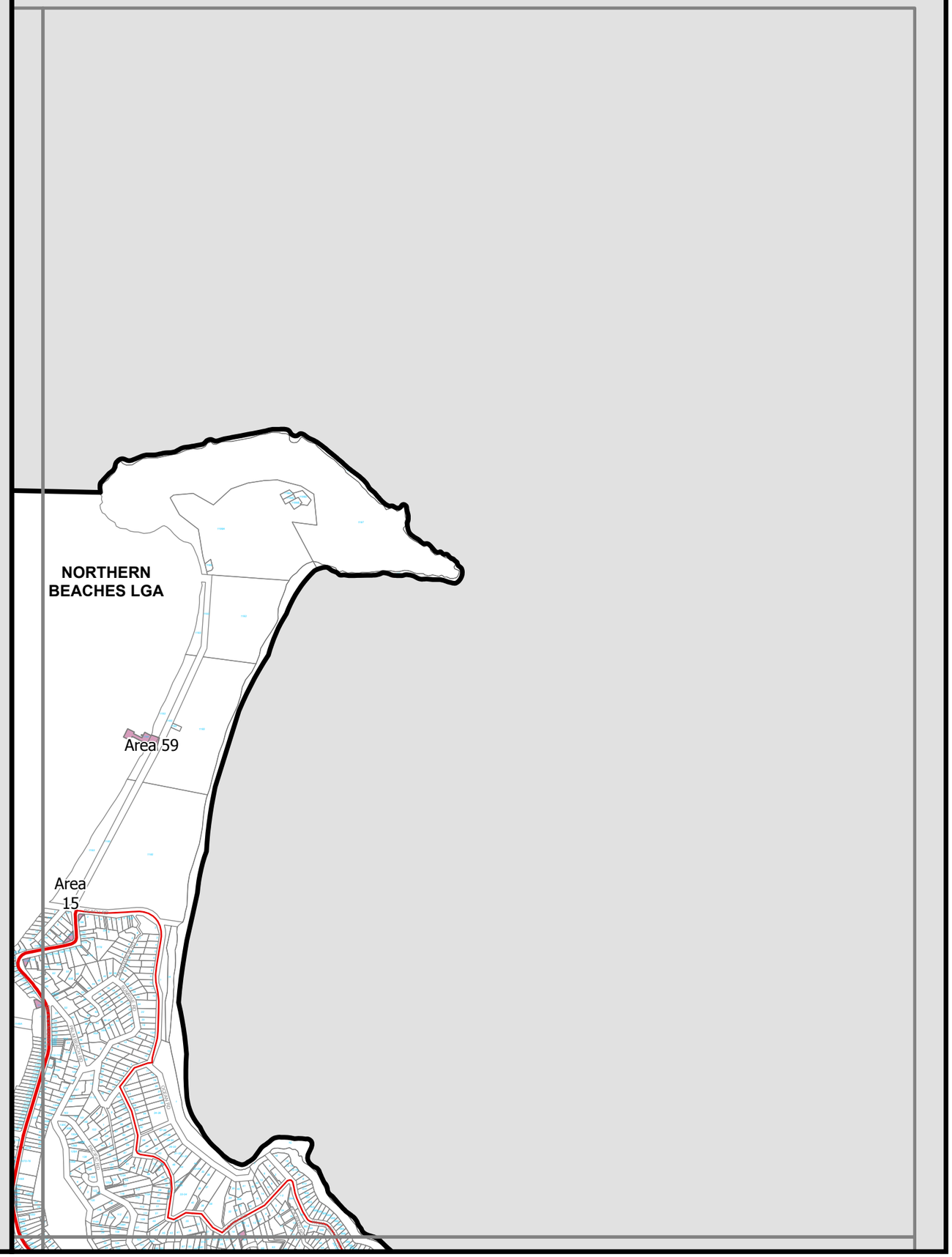
Grid: G6 Page 33 of 33